Digitized by the Internet Archive
in 2010 with funding from
CARLI: Consortium of Academic and Research Libraries in Illinois

http://www.archive.org/details/officialvote66illi

STATE OF ILLINOIS

OFFICIAL VOTE

Cast at the

GENERAL ELECTION, NOVEMBER 8, 1966

JUDICIAL

•

PRIMARY ELECTION
GENERAL PRIMARY, JUNE 14, 1966

•

Compiled by

Paul Powell

SECRETARY OF STATE

ILLINOIS STATE LIBRARY
SPRINGFIELD

I324.26 I29o b 1966 c.2
Illinois. Secretary of State.
Official vote, 1966
7210850



STATE OF ILLINOIS

OFFICIAL VOTE

Cast at the

GENERAL ELECTION, NOVEMBER 8, 1966

JUDICIAL

●

PRIMARY ELECTION
GENERAL PRIMARY, JUNE 14, 1966

●

Compiled by

Paul Powell

SECRETARY OF STATE

7210850

●

[Printed by authority of the State of Illinois.]

I Pub. 14

3 1129 00109 6965

c. 1

7
(36086—5M—12-66)

INDEX TO OFFICIAL VOTE

	Page
Banking Act, Proposed Amendment to	20
Congressman, see "Representatives in Congress"	
Constitutional Amendments,	
(Proposed Amendment to Article IX of the Constitution)	22
(Proposed Amendment to Article X of the Constitution)	25
Judicial Elections—General—November 8, 1966	52
Maps — Circuit Court	111
Congressional	112
Congressional—Cook County	113
Representative	117
Representative—Chicago	119
Representative—Cook County Outside Chicago	118
Senatorial	114
Senatorial—Chicago	116
Senatorial—Cook County Outside Chicago	115
Supreme and Appellate Court	110
Representatives in Congress—General Election	28
Primary Election	76
Representatives in General Assembly—General Election	42
Primary Election	97
State Central Committeemen	81
State Senators—General Election	33
Primary Election	87
State Treasurer—General Election	11
Primary Election	70
Summery of Vote—General Election	4
Primary Election	64
Superintendent of Public Instruction—General Election	15
Primary Election	73
Total Vote by Counties—General Election	5
Primary Election	65
Trustees of University of Illinois	18
United States Senator—General Election	7
Primary Election	67

ILLINOIS GENERAL ELECTION

NOVEMBER 8, 1966

SUMMARY OF GENERAL VOTE

Office, Party and Candidate	Plurality	Total in State	Outside Cook County	Cook County	Counties Carried
UNITED STATES SENATOR					
DEMOCRATIC—Paul H. Douglas	----------	1,678,147	733,609	944,538	9
REPUBLICAN—Charles H. Percy	422,302	2,100,449	1,074,437	1,026,012	93
WRITE-INS—Robert Sabonjian	----------	41,965	12,155	29,810	----------
Maxwell Primack	----------	1,693	263	1,430	----------
OTHER WRITE-INS	----------	470	82	388	----------
STATE TREASURER					
DEMOCRATIC—Adlai E. Stevenson III	39,655	1,889,595	834,176	1,055,419	33
REPUBLICAN—Harris Rowe	----------	1,849,940	950,947	898,993	69
WRITE-INS—Robert Sabonjian	----------	124	2	122	----------
OTHER WRITE-INS	----------	41	7	34	----------
SUPERINTENDENT OF PUBLIC INSTRUCTION					
DEMOCRATIC—Donald M. Prince	----------	1,699,367	728,800	970,567	10
REPUBLICAN—Ray Page	299,912	1,999,279	1,040,619	958,660	92
WRITE-INS	----------	5	5	----------	----------
TRUSTEES OF THE UNIVERSITY OF ILLINOIS					
DEMOCRATIC—Frances Best Watkins	----------	1,678,404½	717,455½	960,949	----------
Kenney E. Williamson	----------	1,634,341	713,766	920,575	----------
Richard O. Hart	----------	1,632,172	712,424	919,748	----------
REPUBLICAN—Donald R. Grimes	----------	1,983,311	995,167	988,144	----------
Ralph C. Hahn	----------	1,960,089½	977,458½	982,631	----------
James A. Weatherly	----------	1,912,462	971,175	941,287	----------
PROPOSED AMENDMENTS TO ILLINOIS BANKING ACT					
YES VOTE	----------	1,564,746	880,122	684,624	----------
NO VOTE	----------	811,981	505,332	306,649	----------
Receiving a majority of the votes cast on the Banking Act Amendment, said Amendment was adopted.					
PROPOSED AMENDMENTS TO SECTIONS 1, 2, 3, 9, 10, 12 AND 13 OF ARTICLE IX (REVENUE ARTICLE)					
TOTAL VOTE CAST	----------	3,928,478	1,867,954	2,060,524	----------
TOTAL VOTE ON AMENDMENT	----------	3,076,879	1,418,898	1,657,981	----------
YES	----------	1,642,549	665,928	976,621	----------
NO	----------	1,434,330	752,970	681,360	----------
Failing to receive a majority of the votes cast or two-thirds of the votes on the Amendment, this Amendment was not adopted.					
PROPOSED AMENDMENT TO SECTION 8 OF ARTICLE X (COUNTY OFFICERS' RE-ELECTION)					
TOTAL VOTE CAST	----------	3,928,478	1,867,954	2,060,524	----------
TOTAL VOTE ON AMENDMENT	----------	3,055,739	1,436,487	1,619,252	----------
YES	----------	1,808,491	742,740	1,065,751	----------
NO	----------	1,247,248	693,747	553,501	----------
Failing to receive a majority of the votes cast or two-thirds of the votes on the Amendment, this Amendment was not adopted.					

TOTAL VOTE BY COUNTIES — ALL PARTIES — NOVEMBER 8, 1966

Counties	Total Vote	Counties	Total Vote
Adams	26,905	Macoupin	20,881
Alexander	6,892	Madison	70,527
Bond	6,415	Marion	16,618
Boone	6,933	Marshall	5,660
Brown	3,145	Mason	6,942
Bureau	15,158	Massac	6,037
Calhoun	3,146	McDonough	10,667
Carroll	6,837	McHenry	34,300
Cass	6,598	McLean	31,156
Champaign	35,934	Menard	4,686
Christian	15,592	Mercer	7,863
Clark	7,955	Monroe	8,177
Clay	7,633	Montgomery	15,112
Clinton	10,953	Morgan	14,315
Coles	17,096	Moultrie	5,396
Cook	(See below)	Ogle	13,620
Crawford	8,601	Peoria	58,029
Cumberland	4,986	Perry	10,206
DeKalb	17,984	Piatt	6,054
DeWitt	7,059	Pike	8,949
Douglas	7,647	Pope	2,248
DuPage	142,240	Pulaski	4,591
Edgar	10,532	Putnam	2,307
Edwards	3,919	Randolph	13,905
Effingham	10,770	Richland	7,402
Fayette	9,716	Rock Island	51,143
Ford	6,970	Saline	12,258
Franklin	18,585	Sangamon	65,309
Fulton	18,773	Schuyler	4,439
Gallatin	4,037	Scott	3,459
Greene	6,785	Shelby	10,038
Grundy	9,023	Stark	3,158
Hamilton	5,254	St. Clair	73,347
Hancock	9,896	Stephenson	15,264
Hardin	2,876	Tazewell	36,418
Henderson	3,736	Union	7,457
Henry	18,153	Vermilion	35,613
Iroquois	13,151	Wabash	5,924
Jackson	16,587	Warren	8,557
Jasper	5,501	Washington	7,033
Jefferson	13,915	Wayne	8,772
Jersey	7,079	White	9,015
JoDaviess	7,472	Whiteside	20,050
Johnson	3,589	Will	73,970
Kane	68,494	Williamson	21,539
Kankakee	30,752	Winnebago	65,424
Kendall	7,450	Woodford	10,961
Knox	24,248		
Lake	96,586		
LaSalle	42,355	Down State	1,867,954
Lawrence	7,782	Cook County	2,060,524
Lee	12,550		
Livingston	15,283		
Logan	12,874		
Macon	42,726	Total	3,928,478

TOTAL VOTE — COOK COUNTY — ALL PARTIES — NOVEMBER 8, 1966
(Information furnished by Clerk of Cook County)

Chicago	Total Vote
WARDS	
1	16,396
2	18,725
3	25,382
4	21,231
5	22,020
6	23,986
7	33,377
8	33,162
9	28,061
10	29,152
11	23,248
12	24,737
13	37,175
14	21,878
15	28,561
16	20,167
17	20,478
18	35,656
19	40,910
20	25,071
21	36,426
22	20,252
23	33,623
24	17,387
25	22,235
26	20,785
27	16,426
28	15,656
29	19,323
30	20,516
31	22,068
32	18,484
33	27,086
34	20,291
35	27,624
36	31,601
37	27,754
38	36,436
39	28,708
40	33,058
41	36,822
42	24,488
43	19,388
44	29,182
45	34,437
46	24,731
47	32,412
48	19,348
49	38,078
50	42,641
Total	1,326,639

Chicago	Total Vote
SUBURBS	
Berwyn	27,860
Chicago Heights	13,667
Cicero	31,384
Lyons	4,305
Stickney	3,123
Total	80,339
TOWNSHIPS	
Barrington	2,904
Bloom	14,205
Bremen	22,012
Calumet	8,477
Elk Grove	20,463
Evanston	34,696
Hanover	5,879
Lemont	2,931
Leyden	36,187
Lyons	30,698
Maine	51,727
New Trier	30,946
Niles	50,881
Northfield	21,947
Norwood Park	12,707
Oak Park	29,263
Orland	3,312
Palatine	15,495
Palos	8,804
Proviso	65,276
Rich	15,294
River Forest	6,022
Riverside	9,357
Schaumburg	8,226
Stickney	10,392
Thornton	53,703
Wheeling	32,608
Worth	49,134
Total	653,546
GRAND TOTAL	2,060,524

Suburbs under jurisdiction of Chicago Election Commission.

TOTAL VOTE FOR UNITED STATES SENATOR — ALL PARTIES — NOVEMBER 8, 1966

Counties	Plurality		Democratic		Republican		Write-in		Write-in
			Paul H. Douglas	Per Cent	Charles H. Percy	Per Cent	Robert Sabonjian	Other write-ins	Maxwell Primack
Adams	R	3,152	11,652	44.0	14,804	56.0	102		2
Alexander	R	103	3,244	49.2	3,347	50.8			
Bond	R	695	2,771	44.4	3,466	55.6			
Boone	R	2,875	1,990	29.0	4,865	71.0	15	3	
Brown	D	76	1,574	51.2	1,498	48.8			
Bureau	R	4,044	5,476	36.5	9,520	63.5			
Calhoun	R	152	1,440	47.5	1,592	52.5		1	
Carroll	R	2,557	2,084	31.0	4,641	69.0			
Cass	R	168	3,143	48.7	3,311	51.3			
Champaign	R	9,372	12,453	36.3	21,825	63.7	201		183
Christian	D	1,413	8,340	54.6	6,927	45.4			
Clark	R	1,382	3,168	41.0	4,550	59.0			
Clay	R	971	3,259	43.5	4,239	56.5			
Clinton	R	1,401	4,634	43.4	6,035	56.6			
Coles	R	1,920	7,401	44.3	9,321	55.7	93		
Cook	(See below)								
Crawford	R	1,692	3,364	40.0	5,056	60.0			
Cumberland	R	380	2,253	46.1	2,633	53.9			
DeKalb	R	7,673	5,053	28.4	12,726	71.6	47	3	8
DeWitt	R	1,187	2,875	41.4	4,062	58.6	40		
Douglas	R	1,631	2,943	39.2	4,574	60.8	35		
DuPage	R	72,270	32,513	23.7	104,783	76.3			
Edgar	R	2,292	3,961	38.8	6,253	61.2	111		
Edwards	R	1,240	1,269	33.6	2,509	66.4			
Effingham	R	1,545	4,439	42.6	5,984	57.4	77		
Fayette	R	853	4,319	45.5	5,172	54.5			
Ford	R	2,520	2,157	31.6	4,677	68.4			
Franklin	D	1,537	9,855	54.2	8,318	45.8			
Fulton	R	671	8,863	48.2	9,534	51.8			
Gallatin	D	147	2,006	51.9	1,859	48.1			
Greene	R	490	3,007	46.2	3,497	53.8			
Grundy	R	2,998	2,942	33.1	5,940	66.9	32		
Hamilton	R	856	2,129	41.6	2,985	58.4			
Hancock	R	2,144	3,790	39.0	5,934	61.0	19		
Hardin	R	197	1,290	46.5	1,487	53.5			
Henderson	R	692	1,501	40.6	2,193	59.4			
Henry	R	3,567	7,137	40.0	10,704	60.0			
Iroquois	R	5,624	3,645	28.2	9,269	71.8	68		
Jackson	R	314	7,966	49.0	8,280	51.0			
Jasper	R	559	2,381	44.7	2,940	55.3	22		
Jefferson	R	858	6,347	46.8	7,205	53.2			
Jersey	R	171	3,383	48.8	3,554	51.2			
JoDaviess	R	2,164	2,576	35.2	4,740	64.8			
Johnson	R	994	1,256	35.8	2,250	64.2			
Kane	R	24,576	21,202	31.7	45,778	68.3			
Kankakee	R	6,180	11,953	39.7	18,133	60.3	221	4	
Kendall	R	3,809	1,756	24.0	5,565	76.0			
Knox	R	2,534	10,584	44.7	13,118	55.3	49		
Lake	R	29,592	26,627	32.1	56,219	67.9	7,621	27	48
LaSalle	R	6,111	17,704	42.6	23,815	57.4	89		
Lawrence	R	1,367	2,963	40.6	4,330	59.4			
Lee	R	4,030	4,168	33.7	8,198	66.3	37		
Livingston	R	6,857	4,055	27.1	10,912	72.9			
Logan	R	2,202	5,214	41.3	7,416	58.7			
Macon	D	451	20,906	50.5	20,455	49.5			

TOTAL VOTE FOR UNITED STATES SENATOR—ALL PARTIES
NOVEMBER 8, 1966—Continued

Counties	Plurality		Democratic		Republican		Write-in		Write-in
			Paul H. Douglas	Per Cent	Charles H. Percy	Per Cent	Robert Sabonjian	Other write-ins	Maxwell Primack
Macoupin	D	776	10,647	51.9	9,871	48.1	49		
Madison	D	3,750	36,495	52.7	32,745	47.3	151	5	3
Marion	R	866	7,768	47.4	8,634	52.6			
Marshall	R	1,051	2,283	40.6	3,334	59.4			
Mason	R	520	3,161	46.2	3,681	53.8	4		
Massac	R	1,265	2,248	39.0	3,513	61.0	6	1	
McDonough	R	3,799	3,332	31.8	7,131	68.2	29		
McHenry	R	15,057	8,971	27.2	24,028	72.8			
McLean	R	10,221	10,139	33.2	20,360	66.8	102		
Menard	R	782	1,904	41.5	2,686	58.5	7		
Mercer	R	1,602	3,063	39.6	4,665	60.4	16		
Monroe	R	1,800	3,107	38.8	4,907	61.2			
Montgomery	R	119	7,336	49.6	7,455	50.4			
Morgan	R	2,356	5,883	41.7	8,239	58.3			
Moultrie	R	532	2,368	45.0	2,900	55.0			
Ogle	R	6,542	3,414	25.5	9,956	74.5	79	3	2
Peoria	R	7,328	23,925	43.4	31,253	56.6	205		13
Perry	R	708	4,647	46.5	5,355	53.5			
Piatt	R	1,394	2,263	38.2	3,657	61.8	55		
Pike	R	122	4,339	49.3	4,461	50.7	2		
Pope	R	551	812	37.3	1,363	62.7			
Pulaski	R	205	2,059	47.6	2,264	52.4			
Putnam	R	293	987	43.5	1,280	56.5	4		
Randolph	R	1,309	6,180	45.2	7,489	54.8			
Richland	R	1,651	2,774	38.5	4,425	61.5	16		
Rock Island	R	1,292	24,258	48.7	25,550	51.3			
Saline	R	896	5,541	46.3	6,437	53.7			
Sangamon	R	6,242	28,139	45.0	34,381	55.0	524	4	1
Schuyler	R	889	1,736	39.8	2,625	60.2			
Scott	R	404	1,490	44.0	1,894	56.0	2		
Shelby	R	375	4,723	48.1	5,098	51.9			
Stark	R	794	1,164	37.3	1,958	62.7			
St. Clair	D	6,562	38,937	54.6	32,375	45.4	12		1
Stephenson	R	4,573	5,201	34.7	9,774	65.3			
Tazewell	R	2,005	16,957	47.2	18,962	52.8			
Union	D	297	3,721	52.1	3,424	47.9			
Vermilion	R	3,854	15,512	44.5	19,366	55.5			
Wabash	R	1,280	2,239	38.9	3,519	61.1	6		
Warren	R	2,339	3,047	36.1	5,386	63.9	18		2
Washington	R	2,116	2,375	34.6	4,491	65.4			
Wayne	R	2,129	3,236	37.6	5,365	62.4			
White	R	1,030	3,852	44.1	4,882	55.9	1		
Whiteside	R	6,693	6,505	33.0	13,198	67.0			
Will	R	8,681	31,508	43.9	40,189	56.1	1,142		
Williamson	R	1,532	9,658	46.3	11,190	53.7			
Winnebago	R	13,641	24,990	39.3	38,631	60.7	855	32	
Woodford	R	3,367	3,734	34.5	7,101	65.5			
Down State	R	340,828	733,609		1,074,437		12,155	82	263
Cook County	R	81,474	944,538	47.9	1,026,012	52.1	29,810	388	1,430
Total	R	422,302	1,678,147	41.4	2,100,449	55.6	41,965	470	1,693

Counties Carried, Mr. Douglas 9; Mr. Percy 93.

VOTE FOR UNITED STATES SENATOR — ALL PARTIES — COOK COUNTY — NOVEMBER 8, 1966

(Information furnished by Clerk of Cook County)

CHICAGO	Democratic	Republican		
	Paul H. Douglas	Charles H. Percy	Robert Sabonjian (Write-in)	Maxwell Primack (Write-in)
WARDS				
1	12,644	3,303	80	4
2	14,757	3,274	1	15
3	21,254	3,185		
4	16,474	3,788	1	18
5	15,419	5,306	25	332
6	18,109	5,072	1	
7	16,912	14,988	393	72
8	19,567	12,002	286	21
9	12,379	14,025	920	
10	13,603	12,973	1,246	45
11	15,940	6,516	234	
12	11,825	11,244	730	
13	13,243	20,704	1,797	5
14	13,505	7,111	72	
15	11,005	15,095	1,289	3
16	14,036	5,203	192	2
17	16,224	3,412	2	
18	15,876	17,342	1,285	10
19	13,739	24,734	1,355	24
20	19,891	4,154		2
21	21,496	13,051	340	1
22	13,273	5,987	264	2
23	13,235	17,799	1,389	6
24	15,828	1,079		
25	16,897	4,602	145	3
26	15,434	4,656	10	
27	14,266	1,597	5	
28	11,710	3,337	23	
29	17,085	1,709		
30	11,372	8,228	278	8
31	14,974	6,334	134	
32	11,592	6,084	115	
33	11,709	14,197	371	9
34	9,078	10,167	274	4
35	10,832	15,323	643	10
36	14,028	15,784	627	10
37	13,035	13,479	465	18
38	14,518	20,078	801	7
39	12,227	15,419	403	33
40	18,748	13,265	291	30
41	11,466	23,499	848	14
42	14,539	9,140	30	6
43	8,790	9,714	179	75
44	14,336	13,641	241	40
45	11,520	21,310	789	
46	11,953	11,750	183	21
47	12,240	18,892	414	12
48	9,143	9,374	182	45
49	18,245	18,350	238	45
50	24,154	17,139	284	51
Total	724,125	538,415	19,875	1,003

VOTE FOR UNITED STATES SENATOR — ALL PARTIES — COOK COUNTY — NOVEMBER 8, 1966—Continued

CHICAGO	Democratic	Republican		
	Paul H. Douglas	Charles H. Percy	Robert Sabonjian (Write-in)	Maxwell Primack (Write-in)
SUBURBS				
Berwyn	9,178	16,489	1,063	2
Chicago Heights	5,532	7,544	159	
Cicero	8,206	20,791	1,239	1
Lyons	1,591	2,427	174	
Stickney	1,275	1,605	130	
Total	25,782	48,856	2,765	3
TOWNSHIPS				
Barrington	499	2,326	19	
Bloom	4,372	9,515	51	1
Bremen	7,985	13,120	314	5
Calumet	3,217	4,956	95	
Elk Grove	4,046	15,899	206	1
Evanston	10,895	22,811	238	132
Hanover	1,789	3,970	52	
Lemont	1,357	1,494	11	
Leyden	12,411	22,576	382	4
Lyons	7,849	21,798	321	14
Maine	12,935	37,345	464	16
New Trier	7,993	22,258	201	62
Niles	22,847	26,791	252	78
Northfield	4,682	17,252	194	15
Norwood Park	4,302	7,963	109	
Oak Park	7,924	20,443	309	33
Orland	951	2,262	78	
Palatine	3,416	11,790	106	5
Palos	2,523	5,888	218	7
Proviso	21,692	41,239	1,001	20
Rich	3,843	11,170	113	7
River Forest	1,349	4,481	73	2
Riverside	2,166	6,851	152	3
Schaumburg	2,144	5,882	93	3
Stickney	4,011	5,791	272	2
Thornton	17,364	34,603	686	8
Wheeling	6,639	25,254	294	
Worth	14,030	32,983	866	6
Total	194,631	438,741	7,170	424
GRAND TOTAL	944,538	1,026,012	29,810	1,430

Write-ins for United States Senator
Knaus 131
DuMont 9
Other Write-ins 248
Suburbs under jurisdiction of Chicago Election Commission.

TOTAL VOTE FOR STATE TREASURER — ALL PARTIES — NOVEMBER 8, 1966

Counties	Plurality		Democratic		Republican		(Write-in)	Other Write-ins
			Adlai E. Stevenson III	Per Cent	Harris Rowe	Per Cent	Robert Sabonjian	
Adams	R	707	12,547	48.6	13,254	51.4	1	
Alexander	D	354	3,345	52.8	2,991	47.2		
Bond	R	42	3,004	49.7	3,046	50.3		
Boone	R	2,260	2,190	33.0	4,450	67.0	1	
Brown	D	230	1,575	53.9	1,315	46.1		
Bureau	R	2,581	6,000	41.1	8,581	58.9		
Calhoun	R	4	1,440	49.9	1,444	50.1		
Carroll	R	2,012	2,249	34.5	4,261	65.5		
Cass	D	341	3,315	52.7	2,974	47.3		
Champaign	R	3,691	15,378	44.6	19,069	55.4		
Christian	D	3,394	9,168	61.4	5,774	38.6		
Clark	R	443	3,506	47.0	3,949	53.0		
Clay	R	289	3,442	48.0	3,731	52.0		
Clinton	R	176	4,991	49.1	5,167	50.9		
Coles	D	20	8,222	50.1	8,202	49.9		
Cook	(See below)							
Crawford	R	604	3,844	46.4	4,448	53.6		
Cumberland	D	181	2,468	51.9	2,287	48.1		
DeKalb	R	4,980	6,217	35.7	11,197	64.3		
DeWitt	R	340	3,236	47.5	3,576	52.5		
Douglas	R	811	3,278	44.5	4,089	55.5		
DuPage	R	47,554	46,276	33.0	93,830	67.0		
Edgar	R	1,364	4,373	43.3	5,737	56.7		
Edwards	R	876	1,341	37.7	2,217	62.3		
Effingham	D	380	5,250	51.9	4,870	48.1		
Fayette	R	2	4,690	50.0	4,692	50.0		
Ford	R	1,879	2,444	36.1	4,323	63.9		
Franklin	D	2,993	9,874	58.9	6,881	41.1		
Fulton	D	952	9,517	52.6	8,565	47.4		
Gallatin	D	618	2,108	58.6	1,490	41.4		
Greene	R	289	3,016	47.7	3,305	52.3		
Grundy	R	2,072	3,264	38.0	5,336	62.0		
Hamilton	R	291	2,274	47.0	2,565	53.0		
Hancock	R	1,292	4,093	43.2	5,385	56.8		
Hardin	R	124	1,251	47.6	1,375	52.4		
Henderson	R	422	1,617	44.2	2,039	55.8		
Henry	R	2,226	7,755	43.7	9,981	56.3		
Iroquois	R	4,723	4,014	31.5	8,737	68.5		
Jackson	D	1,993	8,884	56.3	6,891	43.7		
Jasper	D	206	2,670	52.0	2,464	48.0		
Jefferson	D	967	7,002	53.7	6,035	46.3		
Jersey	D	393	3,551	52.9	3,158	47.1		
JoDaviess	R	960	3,090	43.3	4,050	56.7		
Johnson	R	836	1,229	37.3	2,065	62.7		
Kane	R	17,627	24,641	36.8	42,268	63.2		
Kankakee	R	3,142	13,272	44.7	16,414	55.3		
Kendall	R	3,277	2,016	27.6	5,293	72.4		
Knox	R	928	11,098	48.0	12,026	52.0		
Lake	R	15,728	36,675	41.2	52,403	58.8		5
LaSalle	R	1,674	19,279	47.9	20,953	52.1		
Lawrence	R	474	3,435	46.8	3,909	53.2		
Lee	R	3,301	4,426	36.4	7,727	63.6		
Livingston	R	5,549	4,654	31.3	10,203	68.7		
Logan	R	755	5,798	46.9	6,553	53.1		
Macon	D	8,711	25,104	60.5	16,393	39.5		

TOTAL VOTE FOR STATE TREASURER — ALL PARTIES — NOVEMBER 8, 1966—Continued

Counties	Plurality		Democratic		Republican		(Write-in)	Other Write-ins
			Adlai E. Stevenson III	Per Cent	Harris Rowe	Per Cent	Robert Sabonjian	
Macoupin	D	2,977	11,507	57.4	8,530	42.6	----------	----------
Madison	D	17,316	42,386	62.8	25,070	37.2	----------	----------
Marion	D	1,127	8,533	53.5	7,406	46.5	----------	----------
Marshall	R	637	2,443	44.2	3,080	55.8	----------	----------
Mason	D	608	3,639	54.6	3,031	45.4	----------	----------
Massac	R	841	2,232	42.1	3,073	57.9	----------	----------
McDonough	R	3,020	3,638	35.3	6,658	64.7	----------	----------
McHenry	R	10,275	11,557	34.6	21,832	65.4	----------	----------
McLean	R	4,070	13,036	43.2	17,106	56.8	----------	----------
Menard	R	482	1,963	44.5	2,445	55.5	----------	----------
Mercer	R	820	3,384	44.6	4,204	55.4	----------	----------
Monroe	R	697	3,580	45.6	4,277	54.4	----------	----------
Montgomery	D	1,649	8,051	55.7	6,402	44.3	----------	----------
Morgan	R	2,564	5,760	40.8	8,264	59.2	----------	----------
Moultrie	D	209	2,699	52.0	2,490	48.0	----------	----------
Ogle	R	5,249	3,919	29.9	9,168	70.1	----------	----------
Peoria	R	1,662	26,153	48.5	27,815	51.5	----------	----------
Perry	R	93	4,783	49.5	4,876	50.5	----------	----------
Piatt	R	774	2,535	43.4	3,309	56.6	----------	----------
Pike	D	117	4,345	50.7	4,228	49.3	----------	----------
Pope	R	409	813	40.0	1,222	60.0	----------	----------
Pulaski	R	27	1,996	49.7	2,023	50.3	----------	----------
Putnam	R	124	1,036	47.2	1,160	52.8	----------	----------
Randolph	D	254	6,736	51.0	6,482	49.0	----------	----------
Richland	R	298	3,304	47.8	3,602	52.2	----------	----------
Rock Island	D	5,496	27,140	55.6	21,644	44.4	----------	----------
Saline	D	53	5,740	50.2	5,687	49.8	----------	----------
Sangamon	D	555	31,416	50.4	30,861	49.6	----------	2
Schuyler	R	584	1,837	43.1	2,421	56.9	----------	----------
Scott	R	444	1,423	43.3	1,867	56.7	----------	----------
Shelby	D	1,015	5,321	55.3	4,306	44.7	----------	----------
Stark	R	563	1,236	40.7	1,799	59.3	----------	----------
St. Clair	D	16,584	42,883	62.0	26,299	38.0	----------	----------
Stephenson	R	2,773	5,911	40.5	8,684	59.5	----------	----------
Tazewell	D	2,909	19,135	54.1	16,226	45.9	----------	----------
Union	D	1,114	3,974	58.2	2,860	41.8	----------	----------
Vermilion	R	1,067	16,439	48.4	17,506	51.6	----------	----------
Wabash	R	579	2,463	44.7	3,042	55.3	----------	----------
Warren	R	1,674	3,325	39.9	4,999	60.1	----------	----------
Washington	R	1,604	2,520	37.9	4,124	62.1	----------	----------
Wayne	R	1,462	3,417	41.2	4,879	58.8	----------	----------
White	D	103	4,238	50.6	4,135	49.4	----------	----------
Whiteside	R	5,185	7,144	36.7	12,329	63.3	----------	----------
Will	R	121	35,467	49.9	35,588	50.1	----------	----------
Williamson	D	308	10,126	50.8	9,818	49.2	----------	----------
Winnebago	R	4,283	29,481	46.6	33,764	53.4	----------	----------
Woodford	R	2,212	4,176	39.5	6,388	60.5	----------	----------
Down State	R	116,771	834,176	------	950,947	------	2	7
Cook County	D	156,426	1,055,419	54.0	898,993	46.0	122	34
Total	D	39,665	1,889,595	50.5	1,849,940	49.5	124	41

Counties Carried, Mr. Stevenson, 33; Mr. Rowe, 69.

VOTE FOR STATE TREASURER — ALL PARTIES — COOK COUNTY — NOVEMBER 8, 1966

(Information furnished by Clerk of Cook County)

CHICAGO	Democratic	Republican	
	Adlai E. Stevenson III	Harris Rowe	Robert Sabonjian (Write-in)
WARDS			
1	12,840	2,831	
2	13,975	2,134	
3	20,873	2,453	
4	16,876	2,552	
5	16,648	3,629	
6	18,119	3,440	
7	19,318	12,082	2
8	21,088	9,227	15
9	13,726	12,449	
10	16,445	10,373	
11	16,459	5,528	1
12	13,167	9,806	3
13	15,240	19,635	3
14	14,350	6,064	
15	12,351	14,284	1
16	14,278	4,275	
17	16,363	2,250	
18	17,674	15,843	4
19	16,029	23,135	6
20	19,460	3,074	
21	22,617	10,552	
22	13,792	5,054	1
23	15,267	16,214	4
24	15,712	783	
25	17,515	3,731	
26	15,875	3,645	
27	14,316	1,305	
28	11,919	2,690	
29	17,120	1,199	
30	12,148	7,133	
31	15,856	5,113	
32	12,354	4,671	
33	13,059	12,440	2
34	10,253	8,747	
35	12,623	13,209	
36	15,588	13,674	
37	14,235	12,116	
38	16,953	17,282	3
39	13,712	13,618	4
40	20,457	11,098	1
41	13,987	21,008	6
42	15,529	7,738	
43	10,065	8,219	
44	16,051	11,445	
45	13,487	19,104	
46	13,272	9,948	
47	13,756	17,080	
48	10,009	8,176	
49	20,842	15,420	3
50	27,305	13,396	
Total	781,953	460,872	59

VOTE FOR STATE TREASURER — ALL PARTIES — COOK COUNTY — NOVEMBER 8, 1966—Continued

(Information furnished by Clerk of Cook County)

CHICAGO	Democratic Adlai E. Stevenson III	Republican Harris Rowe	Robert Sabonjian (Write-in)
SUBURBS			
Berwyn	11,287	15,599	----------
Chicago Heights	6,242	6,818	----------
Cicero	9,631	20,714	----------
Lyons	1,894	2,278	----------
Stickney	1,482	1,426	----------
Total	30,536	46,835	----------
TOWNSHIPS			
Barrington	707	2,136	1
Bloom	5,235	8,481	2
Bremen	9,348	11,699	4
Calumet	3,682	4,426	1
Elk Grove	6,099	13,935	3
Evanston	13,298	20,430	----------
Hanover	2,171	3,580	1
Lemont	1,480	1,317	----------
Leyden	14,811	19,718	3
Lyons	9,910	19,662	2
Maine	16,880	33,624	3
New Trier	10,845	19,603	1
Niles	27,622	21,746	4
Northfield	5,602	15,967	2
Norwood Park	5,252	6,909	2
Oak Park	9,834	18,622	2
Orland	1,162	2,083	----------
Palatine	4,568	10,670	3
Palos	3,021	5,575	2
Proviso	26,088	36,904	6
Rich	5,131	9,912	----------
River Forest	1,700	4,166	----------
Riverside	2,789	6,316	1
Schaumburg	2,978	5,089	2
Stickney	4,800	5,064	2
Thornton	20,803	31,199	5
Wheeling	9,765	22,174	11
Worth	17,349	30,279	----------
Total	242,930	391,286	63
GRAND TOTAL	1,055,419	898,993	122

Other Write-ins for State Treasurer—34

Suburbs under jurisdiction of Chicago Election Commission.

TOTAL VOTE FOR SUPERINTENDENT OF PUBLIC INSTRUCTION — ALL PARTIES — NOVEMBER 8, 1966

Counties	Plurality		Democratic		Republican		Write-ins
			Donald M. Prince	Per Cent	Ray Page	Per Cent	
Adams	R	5,061	10,179	40.0	15,240	60.0	----------
Alexander	R	233	3,012	48.1	3,245	51.9	----------
Bond	R	613	2,700	44.7	3,343	55.3	----------
Boone	R	3,035	1,779	27.0	4,814	73.0	----------
Brown	R	166	1,375	47.2	1,541	52.8	----------
Bureau	R	1,774	6,407	43.9	8,181	56.1	----------
Calhoun	R	178	1,341	46.9	1,519	53.1	----------
Carroll	R	2,654	1,885	29.3	4,539	70.7	----------
Cass	R	289	2,987	47.7	3,276	52.3	----------
Champaign	R	8,206	13,089	38.1	21,295	61.9	----------
Christian	D	935	7,957	53.1	7,022	46.9	----------
Clark	R	906	3,271	43.9	4,177	56.1	----------
Clay	R	991	3,084	43.1	4,075	56.9	----------
Clinton	R	1,603	4,215	42.0	5,818	58.0	----------
Coles	R	2,121	7,120	43.5	9,241	56.5	----------
Cook	(See below)						
Crawford	R	1,519	3,386	40.8	4,905	59.2	----------
Cumberland	R	360	2,190	46.2	2,550	53.8	----------
DeKalb	R	7,394	4,947	28.6	12,341	71.4	----------
DeWitt	R	1,129	2,820	41.7	3,949	58.3	----------
Douglas	R	1,151	3,112	42.2	4,263	57.8	----------
DuPage	R	61,712	38,651	27.8	100,363	72.2	----------
Edgar	R	2,192	3,953	39.1	6,145	60.9	----------
Edwards	R	204	* 2,154	47.7	2,358	52.3	----------
Effingham	R	1,390	4,341	43.1	5,731	56.9	----------
Fayette	R	639	4,352	46.6	4,991	53.4	----------
Ford	R	2,397	2,192	32.3	4,589	67.7	----------
Franklin	D	1,310	9,031	53.9	7,721	46.1	----------
Fulton	R	359	8,790	49.0	9,149	51.0	----------
Gallatin	D	274	1,935	53.8	1,661	46.2	----------
Greene	R	639	2,783	44.9	3,422	55.1	----------
Grundy	R	2,930	2,808	32.9	5,738	67.1	----------
Hamilton	R	449	2,225	45.4	2,674	54.6	----------
Hancock	R	2,278	3,593	38.0	5,871	62.0	----------
Hardin	R	281	1,185	44.7	1,466	55.3	----------
Henderson	R	682	1,478	40.6	2,160	59.4	----------
Henry	R	3,721	6,944	39.4	10,665	60.6	----------
Iroquois	R	5,865	3,410	26.9	9,275	73.1	----------
Jackson	R	154	7,751	49.5	7,905	50.5	----------
Jasper	R	401	2,339	46.1	2,740	53.9	----------
Jefferson	R	764	6,088	47.0	6,852	53.0	----------
Jersey	R	309	3,153	47.7	3,462	52.3	----------
JoDaviess	R	2,038	2,440	35.3	4,478	64.7	----------
Johnson	R	987	1,156	35.0	2,143	65.0	----------
Kane	R	24,013	21,090	31.9	45,103	68.1	----------
Kankakee	R	5,807	11,908	40.2	17,715	59.8	----------
Kendall	R	3,864	1,702	23.4	5,566	76.6	----------
Knox	R	2,869	10,062	43.8	12,931	56.2	----------
Lake	R	27,551	29,752	34.2	57,303	65.8	5
LaSalle	R	6,606	16,540	41.7	23,146	58.3	----------
Lawrence	R	1,243	3,012	41.4	4,255	58.6	----------
Lee	R	4,391	3,879	31.9	8,270	68.1	----------
Livingston	R	6,143	4,244	29.0	10,387	71.0	----------
Logan	R	2,699	4,854	39.1	7,553	60.9	----------
Macon	D	3,238	22,279	53.9	19,041	46.1	----------

* From information received from the County Clerk. The vote on the abstract should have read, 1,254.

TOTAL VOTE FOR SUPERINTENDENT OF PUBLIC INSTRUCTION — ALL PARTIES — NOVEMBER 8, 1966—Continued

Counties	Plurality		Democratic		Republican		Write-ins
			Donald M. Prince	Per Cent	Ray Page	Per Cent	
Macoupin	D	631	10,264	51.6	9,633	48.1	----------
Madison	D	5,657	36,085	54.3	30,428	45.7	----------
Marion	R	658	7,691	47.9	8,349	52.1	----------
Marshall	R	788	2,352	42.8	3,140	57.2	----------
Mason	R	160	3,265	48.8	3,425	51.2	----------
Massac	R	1,451	1,915	36.3	3,366	63.7	----------
McDonough	R	4,127	3,112	30.1	7,239	69.9	----------
McHenry	R	13,997	9,466	28.7	23,463	71.3	----------
McLean	R	4,435	12,813	42.6	17,248	57.4	----------
Menard	R	809	1,821	40.9	2,630	59.1	----------
Mercer	R	1,774	2,869	38.2	4,643	61.8	----------
Monroe	R	1,311	3,243	41.6	4,554	58.4	----------
Montgomery	R	225	7,087	49.2	7,312	50.8	----------
Morgan	R	2,093	5,700	42.2	7,793	57.8	----------
Moultrie	R	464	2,333	45.5	2,797	54.5	----------
Ogle	R	6,691	3,118	24.1	9,809	75.9	----------
Peoria	R	5,748	23,666	44.6	29,414	55.4	----------
Perry	R	895	4,358	45.3	5,253	54.7	----------
Piatt	R	1,215	2,312	39.6	3,527	60.4	----------
Pike	R	242	4,097	48.6	4,339	51.4	----------
Pope	R	570	745	36.2	1,315	63.8	----------
Pulaski	R	408	1,799	44.9	2,207	55.1	----------
Putnam	R	317	929	42.7	1,246	57.3	----------
Randolph	R	892	6,083	46.6	6,975	53.4	----------
Richland	R	1,774	2,571	37.2	4,345	62.8	----------
Rock Island	R	1,156	23,534	48.8	24,690	51.2	----------
Saline	R	759	5,314	46.7	6,073	53.3	----------
Sangamon	R	4,779	28,905	46.2	33,684	53.8	----------
Schuyler	R	1,016	1,621	38.1	2,637	61.9	----------
Scott	R	510	1,366	42.1	1,876	57.9	----------
Shelby	R	233	4,669	48.8	4,902	51.2	----------
Stark	R	791	1,117	36.9	1,908	63.1	----------
St. Clair	D	8,406	37,531	56.3	29,125	43.7	----------
Stephenson	R	5,085	4,629	32.3	9,714	67.7	----------
Tazewell	R	2,257	16,397	46.8	18,654	53.2	----------
Union	D	467	3,631	53.4	3,164	46.6	----------
Vermilion	R	6,244	13,684	40.7	19,928	59.3	----------
Wabash	R	778	2,373	43.0	3,151	57.0	----------
Warren	R	2,488	2,913	35.0	5,401	65.0	----------
Washington	R	1,986	2,300	34.9	4,286	65.1	----------
Wayne	R	2,072	3,126	37.6	5,198	62.4	----------
White	D	672	4,574	54.0	3,902	46.0	----------
Whiteside	R	6,637	6,365	32.9	13,002	67.1	----------
Will	R	9,780	30,178	43.0	39,958	57.0	----------
Williamson	R	1,646	9,033	45.8	10,679	54.2	----------
Winnebago	R	16,215	23,123	37.0	39,338	63.0	----------
Woodford	R	2,943	3,793	36.0	6,736	64.0	----------
Down State	R	311,819	728,800	------	1,040,619	------	5
Cook County	D	11,907	970,567	50.3	958,660	49.7	----------
Total	R	299,912	1,699,367	45.9	1,999,279	54.1	5

Counties Carried, Mr. Prince, 10; Mr. Page, 92.

VOTE FOR SUPERINTENDENT OF PUBLIC INSTRUCTION — ALL PARTIES — COOK COUNTY — NOVEMBER 8, 1966

(Information furnished by Clerk of Cook County)

CHICAGO	Democratic Donald M. Prince	Republican Ray Page
WARDS		
1	12,626	2,933
2	14,276	2,487
3	20,470	2,559
4	16,076	2,937
5	15,500	1,205
6	16,656	3,950
7	17,163	13,325
8	18,725	10,500
9	12,509	13,252
10	14,535	11,527
11	16,103	5,630
12	12,199	10,331
13	13,490	20,820
14	13,897	6,229
15	11,164	15,027
16	13,684	4,555
17	15,711	2,576
18	16,113	16,855
19	14,316	24,455
20	18,804	3,261
21	20,404	11,820
22	13,302	5,220
23	13,527	17,326
24	15,546	838
25	17,115	3,876
26	15,552	3,739
27	14,179	1,387
28	11,621	2,826
29	16,808	1,342
30	11,494	7,514
31	15,464	5,296
32	11,837	4,862
33	12,086	12,931
34	9,401	9,205
35	11,160	14,029
36	14,253	11,446
37	13,217	12,765
38	15,195	18,261
39	12,472	14,415
40	18,901	12,106
41	12,206	22,192
42	14,731	8,275
43	9,141	8,863
44	14,819	12,213
45	11,858	20,107
46	12,129	10,625
47	12,407	17,930
48	9,280	8,598
49	18,648	16,952
50	24,520	15,221
Total	731,790	492,594

CHICAGO	Democratic Donald M. Prince	Republican Ray Page
SUBURBS		
Berwyn	9,806	16,727
Chicago Heights	5,593	7,312
Cicero	7,856	22,090
Lyons	1,605	2,519
Stickney	1,254	1,583
Total	26,114	50,231
TOWNSHIPS		
Barrington	593	2,250
Bloom	4,754	8,861
Bremen	8,366	12,824
Calumet	3,243	4,705
Elk Grove	4,876	15,010
Evanston	12,678	20,755
Hanover	1,887	3,822
Lemont	1,342	1,428
Leyden	12,699	21,214
Lyons	8,606	20,813
Maine	14,203	35,969
New Trier	9,986	20,102
Niles	24,345	24,442
Northfield	5,377	16,066
Norwood Park	4,551	7,451
Oak Park	8,501	19,768
Orland	1,010	2,114
Palatine	3,903	11,225
Palos	2,626	5,905
Proviso	22,918	39,295
Rich	4,473	10,462
River Forest	1,464	4,373
Riverside	2,385	6,634
Schaumburg	2,485	5,519
Stickney	4,154	5,598
Thornton	18,527	33,118
Wheeling	7,928	23,829
Worth	14,783	32,283
Total	212,663	415,835
GRAND TOTAL	970,567	958,660

Suburbs under jurisdiction of Chicago Election Commission.

VOTE FOR TRUSTEES OF THE UNIVERSITY OF ILLINOIS — ALL PARTIES — NOVEMBER 8, 1966

Counties	Democratic			Republican			
	Frances Best Watkins	Kenney E. Williamson	Richard O. Hart	Donald R. Grimes	Ralph C. Hahn	James A. Weatherly	Write-ins
Adams	10,348	10,052	10,263	12,615	11,878	11,927	
Alexander	3,021	2,998	3,019	2,995	2,948	2,940	
Bond	2,726	2,708	2,702	3,057	3,005	3,031	
Boone	1,698	1,682	1,701	4,560	4,457	4,410	
Brown	1,433	1,424	1,415	1,208	1,172	1,190	
Bureau	5,072	5,023	5,084	8,589	8,323	8,317	
Calhoun	1,262	1,237	1,226	1,328	1,286	1,285	
Carroll	1,869	1,885	1,874	4,348	4,314	4,310	
Cass	3,109½	3,043	3,080	2,862	2,833½	2,815	
Champaign	13,408	13,502	12,323	20,578	19,885	19,608	
Christian	8,381	8,223	8,226	5,881	5,767	5,627	
Clark	3,241	3,208	3,219	4,054	4,022	4,018	
Clay	3,112	3,096	3,128	3,704	3,661	3,619	
Clinton	4,413	4,395	4,449	5,118	5,092	5,033	
Coles	7,055	6,947	6,971	8,724	8,529	8,478	
Cook	(See below)						
Crawford	3,487	3,466	3,481	4,602	4,589	4,567	
Cumberland	2,284	2,253	2,251	2,329	2,288	2,281	
DeKalb	5,008	4,868	4,954	11,969	11,813	11,665	1
DeWitt	2,681	2,651	2,646	3,860	3,714	3,700	
Douglas	2,871	2,823	2,774	4,285	4,193	4,185	
DuPage	37,539	31,513	35,299	102,821	101,605	98,921	
Edgar	4,016	3,972	4,060	5,675	5,626	5,564	
Edwards	1,152	1,138	1,166	2,193	2,045	2,047	
Effingham	4,494	4,367	4,318	4,787	4,698	4,674	
Fayette	4,345	4,350	4,338	4,783	4,690	4,697	
Ford	2,126	2,097	2,124	4,481	4,447	4,425	
Franklin	8,738	8,719	9,883	6,757	6,546	6,901	
Fulton	9,083	9,088	8,882	8,555	8,425	8,482	
Gallatin	1,952	1,956	1,949	1,457	1,431	1,435	
Greene	2,681	2,660	2,667	2,868	2,818	2,835	
Grundy	2,682	2,670	2,686	5,495	5,374	5,418	
Hamilton	2,063	2,070	2,089	2,464	2,401	2,518	
Hancock	3,502	3,416	3,441	5,336	5,151	5,176	
Hardin	1,186	1,194	1,176	1,385	1,366	1,371	
Henderson	1,425	1,428	1,439	2,076	2,036	2,045	
Henry	6,776	6,734	6,722	10,215	9,989	10,021	
Iroquois	3,448	3,452	3,474	8,907	8,828	8,836	
Jackson	7,338	7,282	7,281	7,329	7,267	8,201	
Jasper	2,433	2,391	2,375	2,497	2,487	2,468	
Jefferson	6,381	6,395	6,387	6,102	6,092	6,170	
Jersey	3,082	3,017	3,066	3,047	2,933	2,898	
JoDaviess	2,376	2,352	2,386	4,018	3,863	3,842	
Johnson	1,083	1,079	1,068	1,924	1,836	1,839	
Kane	20,654	20,210	20,689	44,579	43,804	43,157	
Kankakee	11,401	11,208	11,502	16,819	16,465	16,225	3
Kendall	1,659	1,642	1,671	5,532	5,444	5,398	
Knox	9,559	9,599	9,548	12,623	12,345	12,351	
Lake	29,683	29,094	28,942	57,825	57,330	55,892	2
LaSalle	15,076	11,791	16,362	20,337	19,776	19,907	
Lawrence	3,027	2,979	2,976	3,812	3,613	3,706	
Lee	3,927	3,927	3,921	7,705	7,631	7,504	
Livingston	3,827	3,773	3,833	10,266	10,138	10,096	
Logan	4,840	4,797	4,845	6,766	6,666	6,605	
Macon	21,230	20,923	19,273	19,842	17,981	17,788	

VOTE FOR TRUSTEES OF THE UNIVERSITY OF ILLINOIS—ALL PARTIES
NOVEMBER 8, 1966—Continued

Counties	Democratic			Republican			Write-ins
	Frances Best Watkins	Kenney E. Williamson	Richard O. Hart	Donald R. Grimes	Ralph C. Hahn	James A. Weatherly	
Macoupin	10,614	10,612	10,520	8,501	8,374	8,443	
Madison	36,842	36,734	36,688	27,963	27,299	27,478	
Marion	7,738	7,693	7,757	7,397	7,282	7,229	
Marshall	2,239	2,249	2,247	3,181	3,110	3,124	
Mason	3,278	3,345	3,253	3,159	3,104	3,085	
Massac	1,967	2,029	1,956	3,002	2,933	2,959	
McDonough	3,119	3,110	3,075	6,904	6,830	6,841	
McHenry	9,422	8,988	9,152	23,071	22,722	22,388	
McLean	10,096	10,126	10,073	19,070	18,689	18,745	
Menard	1,804	1,812	1,802	2,461	2,434	2,429	
Mercer	2,943	2,928	2,954	4,391	4,317	4,295	
Monroe	3,195	3,164	3,154	4,359	4,285	4,282	
Montgomery	7,272	7,241	7,249	6,579	6,464	6,518	
Morgan	5,455	5,456	5,461	7,267	7,123	7,029	
Moultrie	2,204	2,162	2,145	2,499	2,418	2,412	
Ogle	3,012	2,970	2,985	9,408	9,249	9,198	
Peoria	21,918	25,423	22,425	28,847	27,515	27,805	
Perry	4,391	4,414	4,410	4,950	4,920	4,982	
Piatt	2,224	2,209	2,177	3,512	3,437	3,421	
Pike	4,033	4,128	3,979	3,812	3,575	3,615	
Pope	739	744	736	1,205	1,178	1,186	
Pulaski	1,802	1,814	1,794	1,896	1,965	1,962	
Putnam	835	819	872	1,170	1,148	1,127	
Randolph	6,071	6,112	6,038	6,579	6,614	6,580	
Richland	2,763	2,718	2,750	3,537	3,467	3,404	
Rock Island	23,056	23,313	23,155	23,991	23,642	23,525	
Saline	5,321	5,331	5,273	5,492	5,375	5,882	
Sangamon	27,431	27,088	27,400	32,639	33,955	32,022	
Schuyler	1,717	1,713	1,716	2,396	2,347	2,369	
Scott	1,350	1,327	1,331	1,638	1,597	1,599	
Shelby	4,840	4,797	4,733	4,500	4,326	4,345	
Stark	1,085	1,126	1,092	1,850	1,803	1,801	
St. Clair	38,762	38,441	38,661	27,571	27,408	27,107	
Stephenson	4,621	4,604	4,676	9,162	8,969	9,038	
Tazewell	15,950	17,228	16,245	17,225	16,482	17,006	
Union	3,622	3,596	3,594	2,860	2,810	2,842	
Vermilion	14,690	14,337	14,434	18,179	17,993	17,929	
Wabash	2,151	2,138	2,151	2,925	2,834	2,813	
Warren	2,949	2,927	2,944	5,159	5,099	5,109	
Washington	2,313	2,314	2,316	4,097	4,092	4,074	
Wayne	3,065	3,068	3,092	4,778	4,645	4,688	
White	3,888	3,860	3,866	4,150	4,110	4,167	
Whiteside	6,308	6,309	6,245	12,702	12,598	12,561	
Will	30,664	30,000	30,640	37,947	37,765	37,167	
Williamson	9,159	9,241	9,182	9,990	9,848	10,010	
Winnebago	23,726	23,609	23,779	36,745	35,991	35,835	
Woodford	3,548	3,629	3,620	6,507	6,401	6,330	
Down State	717,455½	713,766	712,424	995,167	977,458½	971,175	6
Cook County	960,949	920,575	919,748	988,144	982,631	941,287	
Total	1,678,404½	1,634,341	1,632,172	1,983,311	1,960,089½	1,912,462	6

PROPOSED AMENDMENTS TO THE ILLINOIS BANKING ACT — NOVEMBER 8, 1966

Counties	YES	NO	Counties	YES	NO
Adams	8,913	11,860	Macoupin	8,210	7,128
Alexander	2,088	1,936	Madison	31,471	25,166
Bond	2,303	1,660	Marion	6,834	4,378
Boone	3,873	1,905	Marshall	3,174	1,322
Brown	1,162	1,062	Mason	3,169	2,134
Bureau	8,019	4,198	Massac	1,341	1,664
Calhoun	1,371	783	McDonough	5,744	3,069
Carroll	4,023	1,515	McHenry	16,911	12,137
Cass	2,569	2,382	McLean	21,055	6,144
Champaign	17,370	10,649	Menard	2,200	1,309
Christian	7,991	4,744	Mercer	4,623	1,714
Clark	3,041	2,827	Monroe	3,607	2,391
Clay	2,602	1,972	Montgomery	5,495	4,639
Clinton	4,304	3,268	Morgan	8,298	3,425
Coles	7,785	5,549	Moultrie	2,189	1,757
Cook	(See below)		Ogle	6,964	3,795
Crawford	5,308	1,682	Peoria	27,411	16,468
Cumberland	1,775	1,709	Perry	4,942	3,209
DeKalb	10,768	4,339	Piatt	3,415	1,733
DeWitt	3,815	1,728	Pike	3,929	2,087
Douglas	2,535	3,570	Pope	540	684
DuPage	90,372	35,757	Pulaski	1,349	1,292
Edgar	3,918	4,001	Putnam	1,130	695
Edwards	1,655	920	Randolph	6,173	3,619
Effingham	4,063	3,582	Richland	3,453	1,912
Fayette	4,715	2,296	Rock Island	9,059	2,844
Ford	3,530	1,783	Saline	4,865	2,691
Franklin	7,267	3,930	Sangamon	33,863	22,699
Fulton	8,364	6,088	Schuyler	1,784	1,575
Gallatin	1,405	870	Scott	1,772	828
Greene	3,172	1,842	Shelby	4,191	3,323
Grundy	4,249	3,027	Stark	1,881	716
Hamilton	2,004	1,201	St. Clair	7,613	9,045
Hancock	4,177	3,349	Stephenson	9,761	3,179
Hardin	759	806	Tazewell	18,698	11,046
Henderson	2,427	554	Union	2,348	1,868
Henry	11,346	3,744	Vermilion	17,726	11,162
Iroquois	6,888	3,655	Wabash	2,781	1,216
Jackson	5,253	4,756	Warren	5,357	1,941
Jasper	2,264	1,675	Washington	2,868	1,854
Jefferson	5,039	4,443	Wayne	4,103	2,495
Jersey	3,397	1,812	White	3,757	2,451
JoDaviess	3,732	1,825	Whiteside	9,633	5,985
Johnson	1,006	1,073	Will	43,164	19,434
Kane	38,323	19,862	Williamson	7,603	4,792
Kankakee	11,789	10,710	Winnebago	36,087	19,499
Kendall	4,503	1,851	Woodford	5,886	2,837
Knox	14,433	5,398			
Lake	39,828	22,343	Down State	880,122	505,332
LaSalle	20,924	12,138	Cook County	684,624	306,649
Lawrence	2,605	2,526	Total	1,564,746	811,981
Lee	7,079	3,532			
Livingston	7,892	3,851			
Logan	6,024	3,782			
Macon	25,648	9,361			

VOTE FOR PROPOSED AMENDMENTS TO THE ILLINOIS BANKING ACT — COOK COUNTY — NOVEMBER 8, 1966

(Information furnished by Clerk of Cook County)

CHICAGO	YES	NO
WARDS		
1	4,327	776
2	3,874	654
3	5,946	578
4	3,681	814
5	4,593	1,448
6	3,764	980
7	9,584	3,937
8	8,996	3,576
9	7,685	3,886
10	7,974	4,569
11	6,670	2,288
12	5,907	4,214
13	11,604	7,431
14	5,114	2,711
15	7,937	4,959
16	3,391	1,304
17	4,260	1,171
18	10,715	5,478
19	15,088	7,086
20	3,003	681
21	10,414	3,934
22	4,485	2,110
23	8,102	5,841
24	4,679	434
25	7,239	1,258
26	3,530	1,471
27	6,481	850
28	4,407	1,204
29	5,492	1,021
30	5,834	2,498
31	5,776	2,681
32	3,212	1,462
33	7,721	4,084
34	5,482	2,702
35	7,894	4,640
36	9,505	5,437
37	9,333	3,741
38	10,426	5,940
39	8,459	4,127
40	9,361	3,943
41	11,163	6,091
42	6,892	1,478
43	5,227	1,485
44	7,545	2,605
45	11,222	6,329
46	6,279	2,228
47	9,822	4,253
48	5,257	1,739
49	11,151	3,858
50	14,709	5,747
Total	361,212	153,732

CHICAGO	YES	NO
SUBURBS		
Berwyn	14,173	9,678
Chicago Heights	6,654	4,398
Cicero	12,890	13,672
Lyons	1,868	1,638
Stickney	1,268	1,497
Total	36,853	30,883
TOWNSHIPS		
Barrington	1,637	426
Bloom	5,538	2,800
Bremen	7,997	4,502
Calumet	2,705	1,612
Elk Grove	10,464	3,827
Evanston	15,921	4,093
Hanover	2,393	1,149
Lemont	1,067	536
Leyden	12,883	7,042
Lyons	13,614	5,554
Maine	25,482	9,190
New Trier	17,571	3,831
Niles	23,429	9,145
Northfield	11,957	3,147
Norwood Park	4,996	2,972
Oak Park	14,099	4,719
Orland	1,197	785
Palatine	6,913	2,986
Palos	3,461	2,151
Proviso	27,877	12,759
Rich	7,217	2,783
River Forest	2,960	868
Riverside	4,074	1,807
Schaumburg	3,984	1,644
Stickney	3,133	2,793
Thornton	18,370	11,173
Wheeling	16,438	6,221
Worth	19,182	11,519
Total	286,559	122,034
GRAND TOTAL	684,624	306,649

Suburbs under jurisdiction of Chicago Election Commission.

VOTE FOR PROPOSED AMENDMENTS TO SECTIONS 1, 2, 3, 9, 10, 12 AND 13 OF ARTICLE IX OF THE CONSTITUTION OF THE STATE OF ILLINOIS— (REVENUE ARTICLE) — NOVEMBER 8, 1966

Counties	YES	Per Cent	NO	Per Cent	Total Amendment Votes	Total Ballots Cast In County
Adams	7,531	38.3	12,149	61.7	19,680	26,905
Alexander	1,507	44.1	1,910	55.9	3,417	6,892
Bond	2,156	51.2	2,059	48.8	4,215	6,415
Boone	3,174	55.2	2,577	44.8	5,751	6,933
Brown	1,078	50.2	1,071	49.8	2,149	3,145
Bureau	5,178	44.0	6,593	56.0	11,771	15,158
Calhoun	1,064	59.0	739	41.0	1,803	3,146
Carroll	3,430	65.1	1,840	34.9	5,270	6,837
Cass	2,088	44.7	2,588	55.3	4,676	6,598
Champaign	12,147	41.5	17,157	58.5	29,304	35,934
Christian	6,095	50.6	5,958	49.4	12,053	15,592
Clark	2,779	50.1	2,766	49.9	5,545	7,955
Clay	3,051	60.7	1,973	39.3	5,024	7,633
Clinton	4,440	57.9	3,227	42.1	7,667	10,953
Coles	5,413	42.6	7,301	57.4	12,714	17,096
Cook	(See below)					
Crawford	3,670	60.0	2,445	40.0	6,115	8,601
Cumberland	1,735	49.8	1,751	50.2	3,486	4,986
DeKalb	8,219	52.7	7,372	47.3	15,591	17,984
DeWitt	2,732	50.7	2,661	49.3	5,393	7,059
Douglas	2,360	39.4	3,629	60.6	5,989	7,647
DuPage	62,805	49.1	65,205	50.9	128,010	142,240
Edgar	4,501	55.6	3,597	44.4	8,098	10,532
Edwards	1,470	56.3	1,142	43.7	2,612	3,919
Effingham	4,210	53.0	3,732	47.0	7,942	10,770
Fayette	3,737	57.4	2,771	42.6	6,508	9,716
Ford	2,917	53.3	2,556	46.7	5,473	6,970
Franklin	3,893	43.5	5,057	56.5	8,950	18,585
Fulton	5,653	40.3	8,370	59.7	14,023	18,773
Gallatin	1,186	56.8	901	43.2	2,087	4,037
Greene	2,201	47.3	2,457	52.7	4,658	6,785
Grundy	3,655	50.6	3,566	49.4	7,221	9,023
Hamilton	1,462	49.6	1,486	50.4	2,948	5,254
Hancock	3,926	53.9	3,356	46.1	7,282	9,896
Hardin	680	46.8	774	53.2	1,454	2,876
Henderson	1,679	61.8	1,040	38.2	2,719	3,736
Henry	8,487	63.6	4,850	36.4	13,337	18,153
Iroquois	5,754	54.7	4,771	45.3	10,525	13,151
Jackson	4,795	49.3	4,927	50.7	9,722	16,587
Jasper	2,238	56.7	1,708	43.3	3,946	5,501
Jefferson	4,184	45.9	4,932	54.1	9,116	13,915
Jersey	2,244	48.1	2,425	51.9	4,669	7,079
JoDaviess	3,853	68.8	1,746	31.2	5,599	7,472
Johnson	933	48.7	981	51.3	1,914	3,589
Kane	23,803	43.0	31,502	57.0	55,305	68,494
Kankakee	8,598	39.0	13,472	61.0	22,070	30,752
Kendall	2,802	44.0	3,573	56.0	6,375	7,450
Knox	9,933	54.0	8,448	46.0	18,381	24,248
Lake	40,246	49.0	41,818	51.0	82,064	96,586
LaSalle	13,621	43.3	17,800	56.7	31,421	42,355
Lawrence	2,367	46.1	2,769	53.9	5,136	7,782
Lee	6,300	60.5	4,121	39.5	10,421	12,550
Livingston	6,942	59.9	4,644	40.1	11,586	15,283
Logan	4,853	48.9	5,076	51.1	9,929	12,874
Macon	15,854	45.4	19,068	54.6	34,922	42,726

VOTE FOR PROPOSED AMENDMENTS TO SECTIONS 1, 2, 3, 9, 10, 12 AND 13 OF ARTICLE IX OF THE CONSTITUTION OF THE STATE OF ILLINOIS—(REVENUE ARTICLE)—NOVEMBER 8, 1966—Continued

Counties	YES	Per Cent	NO	Per Cent	Total Amendment Votes	Total Ballots Cast In County
Macoupin	7,414	48.7	7,813	51.3	15,227	20,881
Madison	17,307	32.5	35,971	67.5	53,278	70,527
Marion	6,531	57.7	4,790	42.3	11,321	16,618
Marshall	2,517	55.8	1,996	44.2	4,513	5,660
Mason	2,359	45.5	2,831	54.5	5,190	6,942
Massac	1,626	50.7	1,582	49.3	3,208	6,037
McDonough	3,948	51.5	3,713	48.5	7,661	10,667
McHenry	12,869	43.5	16,729	56.5	29,598	34,300
McLean	12,405	50.2	12,284	49.8	24,689	31,156
Menard	1,646	51.1	1,573	48.9	3,219	4,686
Mercer	3,414	59.2	2,351	40.8	5,765	7,863
Monroe	2,935	51.9	2,720	48.1	5,655	8,177
Montgomery	4,749	45.8	5,613	54.2	10,362	15,112
Morgan	6,155	55.6	4,922	44.4	11,077	14,315
Moultrie	2,089	50.7	2,029	49.3	4,118	5,396
Ogle	6,499	58.8	4,550	41.2	11,049	13,620
Peoria	17,351	40.3	25,757	59.7	43,108	58,029
Perry	2,210	40.5	3,250	59.5	5,460	10,206
Piatt	1,717	35.9	3,062	64.1	4,779	6,054
Pike	3,455	59.0	2,404	41.0	5,859	8,949
Pope	466	38.5	743	61.5	1,209	2,248
Pulaski	1,134	54.1	961	45.9	2,095	4,591
Putnam	805	45.5	965	54.5	1,770	2,307
Randolph	5,515	60.5	3,595	39.5	9,110	13,905
Richland	2,586	50.5	2,539	49.5	5,125	7,402
Rock Island	20,680	52.4	18,754	47.6	39,434	51,143
Saline	3,825	57.0	2,888	43.0	6,713	12,258
Sangamon	19,095	38.6	30,350	61.4	49,445	65,309
Schuyler	1,452	48.1	1,564	51.9	3,016	4,439
Scott	1,042	46.2	1,213	53.8	2,255	3,459
Shelby	4,123	53.1	3,640	46.9	7,763	10,038
Stark	1,513	62.2	921	37.8	2,434	3,158
St. Clair	16,443	31.7	35,409	68.3	51,852	73,347
Stephenson	8,085	63.9	4,565	36.1	12,650	15,264
Tazewell	11,748	40.8	17,059	59.2	28,807	36,418
Union	2,141	55.1	1,748	44.9	3,889	7,457
Vermilion	11,177	41.5	15,786	58.5	26,963	35,613
Wabash	2,367	59.9	1,584	40.1	3,951	5,921
Warren	3,568	54.2	3,013	45.8	6,581	8,557
Washington	2,879	59.7	1,946	40.3	4,825	7,033
Wayne	2,399	41.3	3,410	58.7	5,809	8,772
White	2,879	48.7	3,027	51.3	5,906	9,045
Whiteside	8,877	56.4	6,857	43.6	15,734	20,050
Will	27,055	46.2	31,499	53.8	58,554	73,970
Williamson	5,618	50.9	5,422	49.1	11,040	21,539
Winnebago	22,913	42.2	31,422	57.8	54,335	65,424
Woodford	4,718	55.8	3,743	44.2	8,461	10,961
Down State	665,928	.....	752,970	.....	1,418,898	1,867,954
Cook County	976,621	58.9	681,360	41.1	1,657,981	2,060,524
Total	1,642,549	53.4	1,434,330	46.6	3,076,879	3,928,478

VOTE FOR PROPOSED AMENDMENTS TO SECTIONS 1, 2, 3, 9, 10, 12 and 13 OF ARTICLE IX OF THE CONSTITUTION OF THE STATE OF ILLINOIS (REVENUE ARTICLE) — COOK COUNTY — NOVEMBER 8, 1966

(Information furnished by Clerk of Cook County)

CHICAGO	YES	NO
WARDS		
1	9,969	2,773
2	10,242	2,393
3	14,319	1,681
4	10,084	3,362
5	9,075	5,737
6	12,451	4,262
7	16,387	10,253
8	16,717	8,749
9	13,156	9,967
10	12,696	10,509
11	12,884	5,719
12	10,303	9,358
13	16,147	15,212
14	10,653	6,357
15	12,008	11,200
16	10,325	4,284
17	10,773	3,049
18	17,254	12,869
19	19,898	15,135
20	12,934	2,631
21	18,843	9,868
22	9,797	5,356
23	14,665	13,870
24	8,316	1,117
25	14,209	3,978
26	9,284	3,885
27	8,681	1,487
28	8,100	2,314
29	9,467	2,900
30	10,117	5,527
31	9,836	5,680
32	8,687	4,543
33	12,233	9,017
34	9,914	6,429
35	13,016	10,052
36	14,045	11,041
37	13,747	8,346
38	16,994	13,742
39	13,965	9,841
40	15,754	10,283
41	17,573	14,878
42	12,889	4,342
43	9,638	5,022
44	13,738	8,592
45	16,537	12,816
46	11,520	6,733
47	14,948	10,763
48	9,309	4,931
49	18,582	12,303
50	19,928	14,475
Total	642,607	379,631

CHICAGO	YES	NO
SUBURBS		
Berwyn	11,432	11,878
Chicago Heights	5,249	5,082
Cicero	10,184	14,173
Lyons	1,509	2,034
Stickney	999	1,718
Total	29,373	34,885
TOWNSHIPS		
Barrington	1,565	1,026
Bloom	6,303	6,012
Bremen	9,513	9,318
Calumet	3,391	3,346
Elk Grove	9,850	8,472
Evanston	17,601	11,704
Hanover	2,611	2,571
Lemont	1,275	1,039
Leyden	16,284	14,750
Lyons	14,749	12,746
Maine	25,779	20,175
New Trier	16,685	11,473
Niles	23,517	19,967
Northfield	11,503	7,643
Norwood Park	5,541	5,313
Oak Park	15,285	10,464
Orland	1,431	1,530
Palatine	7,148	6,859
Palos	3,853	3,972
Proviso	29,394	25,918
Rich	7,171	6,874
River Forest	3,310	2,144
Riverside	4,417	3,912
Schaumburg	4,048	3,495
Stickney	3,976	5,456
Thornton	22,835	24,003
Wheeling	14,648	14,682
Worth	20,958	21,980
Total	304,641	266,844
GRAND TOTAL	976,621	681,360

Suburbs under jurisdiction of Chicago Election Commission.

VOTE FOR PROPOSED AMENDMENT TO SECTION 8 OF ARTICLE X OF THE CONSTITUTION OF THE STATE OF ILLINOIS — (COUNTY OFFICERS' RE-ELECTION) — NOVEMBER 8, 1966

Counties	YES	Per Cent	NO	Per Cent	Total Amendment Votes	Total Ballots Cast In County
Adams	9,849	46.5	11,342	53.5	21,191	26,905
Alexander	1,636	44.2	2,063	55.8	3,699	6,892
Bond	2,094	49.1	2,167	50.9	4,261	6,415
Boone	3,509	60.1	2,326	39.9	5,835	6,933
Brown	1,284	55.9	1,013	44.1	2,297	3,145
Bureau	5,457	45.5	6,541	54.5	11,998	15,158
Calhoun	1,250	62.1	764	37.9	2,014	3,146
Carroll	3,349	62.3	2,028	37.7	5,377	6,837
Cass	2,183	46.6	2,503	53.4	4,686	6,598
Champaign	15,892	53.6	13,768	46.4	29,660	35,934
Christian	5,716	47.5	6,317	52.5	12,033	15,592
Clark	2,742	46.4	3,173	53.6	5,915	7,955
Clay	2,901	56.8	2,204	43.2	5,105	7,633
Clinton	4,796	60.8	3,091	39.2	7,887	10,953
Coles	6,598	49.4	6,751	50.6	13,349	17,096
Cook	(See below)					
Crawford	3,920	59.0	2,723	41.0	6,643	8,601
Cumberland	2,015	53.8	1,732	46.2	3,747	4,986
DeKalb	8,578	55.3	6,932	44.7	15,510	17,984
DeWitt	2,850	51.6	2,676	48.4	5,526	7,059
Douglas	2,808	44.6	3,490	55.4	6,298	7,647
DuPage	77,726	61.4	48,803	38.6	126,529	142,240
Edgar	3,674	44.6	4,567	55.4	8,241	10,532
Edwards	1,375	50.9	1,326	49.1	2,701	3,919
Effingham	4,406	50.8	4,275	49.2	8,681	10,770
Fayette	3,840	55.6	3,069	44.4	6,909	9,716
Ford	3,049	55.2	2,470	44.8	5,519	6,970
Franklin	4,053	43.7	5,220	56.3	9,273	18,585
Fulton	6,056	42.1	8,337	57.9	14,393	18,773
Gallatin	1,029	46.2	1,200	53.8	2,229	4,037
Greene	2,176	44.2	2,747	55.8	4,923	6,785
Grundy	3,284	44.7	4,066	55.3	7,350	9,023
Hamilton	1,393	46.2	1,620	53.8	3,013	5,254
Hancock	3,679	51.5	3,467	48.5	7,146	9,896
Hardin	720	48.6	762	51.4	1,482	2,876
Henderson	1,615	57.7	1,186	42.3	2,801	3,736
Henry	9,201	64.2	5,135	35.8	14,336	18,153
Iroquois	5,089	48.2	5,475	51.8	10,564	13,151
Jackson	5,521	53.9	4,730	46.1	10,251	16,587
Jasper	2,130	51.7	1,991	48.3	4,121	5,501
Jefferson	4,391	45.8	5,205	54.2	9,596	13,915
Jersey	2,391	48.3	2,562	51.7	4,953	7,079
JoDaviess	3,399	59.0	2,358	41.0	5,757	7,472
Johnson	923	42.6	1,245	57.4	2,168	3,589
Kane	28,473	52.3	25,969	47.7	54,442	68,494
Kankakee	9,767	43.6	12,609	56.4	22,376	30,752
Kendall	3,475	54.0	2,961	46.0	6,436	7,450
Knox	9,983	56.8	7,580	43.2	17,563	24,248
Lake	47,071	57.4	34,925	42.6	81,996	96,586
LaSalle	14,269	44.9	17,499	55.1	31,768	42,355
Lawrence	2,818	52.0	2,598	48.0	5,416	7,782
Lee	5,943	57.1	4,460	42.9	10,403	12,550
Livingston	6,182	54.8	5,104	45.2	11,286	15,283
Logan	4,423	44.4	5,543	55.6	9,966	12,874
Macon	20,248	58.1	14,595	41.9	34,843	42,726

VOTE FOR PROPOSED AMENDMENT TO SECTION 8 OF ARTICLE X OF THE CONSTITUTION OF THE STATE OF ILLINOIS — (COUNTY OFFICERS' RE-ELECTION) — NOVEMBER 8, 1966 — Continued

Counties	YES	Per Cent	NO	Per Cent	Total Amendment Votes	Total Ballots Cast In County
Macoupin	7,528	47.6	8,276	52.4	15,804	20,881
Madison	18,864	35.8	33,800	64.2	52,664	70,527
Marion	6,198	53.7	5,346	46.3	11,544	16,618
Marshall	2,899	64.0	1,629	36.0	4,528	5,660
Mason	2,666	48.5	2,829	51.5	5,495	6,942
Massac	1,576	45.8	1,868	54.2	3,444	6,037
McDonough	4,884	56.8	3,710	43.2	8,594	10,667
McHenry	13,882	47.0	15,673	53.0	29,555	34,300
McLean	14,146	56.8	10,739	43.2	24,885	31,156
Menard	1,909	56.9	1,448	43.1	3,357	4,686
Mercer	3,297	57.0	2,491	43.0	5,788	7,863
Monroe	2,934	46.3	3,397	53.7	6,331	8,177
Montgomery	5,247	48.9	5,479	51.1	10,726	15,112
Morgan	5,116	45.7	6,087	54.3	11,203	14,315
Moultrie	2,159	51.5	2,031	48.5	4,190	5,396
Ogle	6,190	56.4	4,792	43.6	10,982	13,620
Peoria	22,414	51.0	21,560	49.0	43,974	58,029
Perry	2,286	38.8	3,599	61.2	5,885	10,206
Piatt	2,635	52.1	2,425	47.9	5,060	6,054
Pike	3,281	51.6	3,077	48.4	6,358	8,949
Pope	489	37.6	811	62.4	1,300	2,248
Pulaski	1,269	52.3	1,157	47.7	2,426	4,591
Putnam	966	52.9	859	47.1	1,825	2,307
Randolph	5,465	56.9	4,135	43.1	9,600	13,905
Richland	2,423	48.0	2,621	52.0	5,044	7,402
Rock Island	24,330	61.7	15,095	38.3	39,425	51,143
Saline	3,480	49.7	3,518	50.3	6,998	12,258
Sangamon	25,966	50.9	25,093	49.1	51,059	65,309
Schuyler	1,793	54.6	1,492	45.4	3,285	4,439
Scott	1,001	41.3	1,420	58.7	2,421	3,459
Shelby	4,049	52.0	3,738	48.0	7,787	10,038
Stark	1,623	64.0	913	36.0	2,536	3,158
St. Clair	17,511	34.5	33,296	65.5	50,807	73,347
Stephenson	7,805	60.6	5,080	39.4	12,885	15,264
Tazewell	14,695	50.5	14,395	49.5	29,090	36,418
Union	2,289	52.2	2,092	47.8	4,381	7,457
Vermilion	12,553	45.8	14,885	54.2	27,438	35,613
Wabash	2,367	57.7	1,738	42.3	4,105	5,924
Warren	3,512	52.3	3,207	47.7	6,719	8,557
Washington	2,754	55.1	2,246	44.9	5,000	7,033
Wayne	2,617	41.7	3,653	58.3	6,270	8,772
White	2,739	45.3	3,308	54.7	6,047	9,045
Whiteside	9,264	60.0	6,181	40.0	15,445	20,050
Will	29,794	51.4	28,122	48.6	57,916	73,970
Williamson	5,418	48.6	5,722	51.4	11,140	21,539
Winnebago	27,856	51.6	26,141	48.4	53,997	65,424
Woodford	5,402	62.0	3,310	38.0	8,712	10,961
Down State	742,740	------	693,747	------	1,436,487	1,867,951
Cook County	1,065,751	65.8	553,501	34.2	1,619,252	2,060,524
Total	1,808,491	59.2	1,247,248	40.8	3,055,739	3,928,478

VOTE FOR PROPOSED AMENDMENT TO SECTION 8 OF ARTICLE X OF THE CONSTITUTION OF THE STATE OF ILLINOIS — (COUNTY OFFICERS' RE-ELECTION) — COOK COUNTY — NOVEMBER 8, 1966

(Information furnished by Clerk of Cook County)

CHICAGO	YES	NO
WARDS		
1	9,957	2,831
2	10,210	1,924
3	13,037	1,759
4	10,230	2,578
5	11,143	3,313
6	11,494	4,044
7	17,015	8,057
8	16,043	8,100
9	14,221	8,063
10	14,268	8,492
11	13,091	5,262
12	10,997	8,452
13	17,654	12,770
14	10,919	5,828
15	13,159	9,311
16	9,668	3,675
17	9,868	3,113
18	18,452	11,393
19	21,903	12,272
20	11,890	2,770
21	17,988	8,617
22	9,717	5,058
23	16,038	12,244
24	7,895	925
25	14,058	3,746
26	8,728	3,667
27	8,416	1,230
28	7,707	2,339
29	9,289	2,776
30	10,073	5,100
31	9,947	5,280
32	8,743	4,344
33	13,207	7,969
34	10,248	5,822
35	13,835	8,786
36	15,176	9,528
37	14,136	7,267
38	17,883	11,462
39	14,822	8,251
40	16,766	8,356
41	19,564	12,361
42	13,504	3,349
43	10,481	3,913
44	14,995	7,132
45	17,464	10,980
46	12,329	5,106
47	16,334	8,888
48	10,061	3,941
49	20,877	9,300
50	22,913	10,925
Total	668,413	322,669

CHICAGO	YES	NO
SUBURBS		
Berwyn	12,330	10,186
Chicago Heights	5,727	4,280
Cicero	11,226	13,275
Lyons	1,830	1,727
Stickney	1,234	1,386
Total	32,347	30,854
TOWNSHIPS		
Barrington	1,833	762
Bloom	7,507	4,527
Bremen	11,260	7,476
Calumet	3,782	2,968
Elk Grove	13,069	5,580
Evanston	20,979	7,619
Hanover	3,163	1,921
Lemont	1,373	930
Leyden	18,444	12,274
Lyons	17,112	9,983
Maine	30,317	15,243
New Trier	20,685	7,054
Niles	28,655	15,011
Northfield	13,778	5,268
Norwood Park	6,506	4,175
Oak Park	17,610	7,832
Orland	1,714	1,234
Palatine	9,068	4,700
Palos	4,580	3,151
Proviso	33,822	20,836
Rich	9,252	4,674
River Forest	3,805	1,586
Riverside	5,224	3,064
Schaumburg	5,031	2,433
Stickney	4,792	4,371
Thornton	26,656	19,281
Wheeling	19,666	9,144
Worth	25,308	16,881
Total	364,991	199,978
GRAND TOTAL	1,065,751	553,501

Suburbs under jurisdiction of Chicago Election Commission.

VOTE FOR REPRESENTATIVES IN THE 90TH CONGRESS — NOVEMBER 8, 1966

1st District—Cook County

William L. Dawson, Dem. 91,119
David R. Reed, Rep. 34,421
Mr. Dawson's plurality 56,698

2nd District—Cook County

Barratt O'Hara, Dem. 83,471
Philip G. Bixler, Rep. 57,629
Mr. O'Hara's plurality 25,842

3rd District—Cook County

William T. Murphy, Dem. 83,857
Albert F. Manion, Rep. 77,442
Mr. Murphy's plurality 6,415

4th District—Cook County

Ray J. Rybacki, Dem. 48,673
Edward J. Derwinski, Rep. 125,365
Mr. Derwinski's plurality 76,692

5th District—Cook County

John C. Kluczynski, Dem. 85,770
Walter K. Kiltz, Rep. 66,735
Mr. Kluczynski's plurality 19,035

6th District—Cook County

Daniel J. Ronan, Dem. 84,126
Samuel A. DeCaro, Rep. 63,374
Mr. Ronan's plurality 20,752

7th District—Cook County

Frank Annunzio, Dem. 82,962
Joseph D. Day, Rep. 19,650
Mr. Annunzio's plurality 63,312

8th District—Cook County

Daniel D. Rostenkowski, Dem. 94,631
John H. Leszynski, Rep. 63,377
Mr. Rostenkowski's plurality 31,254

9th District—Cook County

Sidney R. Yates, Dem. 96,746
Richard C. Storey, Jr., Rep. 64,875
Mr. Yate's plurality 31,871

10th District—Cook County

Dr. Frank J. Jirka, Jr., Dem. 58,376
Harold R. Collier, Rep. 132,650
Mr. Collier's plurality 74,274

11th District—Cook County

Roman C. Pucinski, Dem. 105,996
John J. Hoellen, Rep. 102,244
Mr. Pucinski's plurality 3,752

12th District—Cook County

Counties	Plurality		Democratic	Republican	Write-ins
			Herbert L. "Hub" Stern	Robert McClory	
Cook	R	3,891	2,308	6,199	
Lake	R	30,551	29,288	59,839	8
McHenry	R	15,539	8,906	24,445	
Total	R	49,981	40,502	90,483	8

13th District—Cook County

James L. McCabe, Dem. 50,107
Donald Rumsfeld, Rep. 158,769

Mr. Rumsfeld's plurality 108,662

VOTE FOR REPRESENTATIVES IN THE 90TH CONGRESS — NOVEMBER 8, 1966— Continued

14th District

Counties	Plurality		Democratic	Republican
			Kenneth McCleary	John N Erlenborn
DuPage	R	75,943	31,543	107,486
Will	R	3,114	19,842	22,956
Total	R	79,057	51,385	130,442

15th District

Counties	Plurality		Democratic	Republican
			Selwyn L. Boyer	Charlotte T Reid
DeKalb	R	9,338	4,106	13,444
Grundy	R	4,238	2,223	6,461
Kane	R	30,956	17,994	48,950
Kendall	R	4,652	1,353	6,005
LaSalle	R	13,711	13,447	27,158
Total	R	62,895	39,123	102,018

16th District

Counties	Plurality		Democratic	Republican
			Robert M. Whiteford	John B. Anderson
Boone	R	3,683	1,453	5,136
Carroll	R	3,312	1,598	4,910
JoDaviess	R	2,997	2,039	5,036
Lee	R	5,148	3,473	8,621
Ogle	R	8,278	2,402	10,680
Stephenson	R	7,418	3,571	10,989
Winnebago	R	25,880	18,738	44,618
Total	R	56,716	33,274	89,990

17th District

Counties	Plurality		Democratic	Republican
			Bernard J. Hughes	Leslie C. Arends
Ford	R	2,618	2,112	4,730
Iroquois	R	6,265	3,298	9,563
Kankakee	R	7,951	10,854	18,805
Livingston	R	7,509	3,630	11,139
McLean	R	11,958	9,010	20,968
Vermilion	R	7,618	13,077	20,695
Will	R	9,971	8,369	18,340
Total	R	53,890	50,350	104,240

VOTE FOR REPRESENTATIVES IN THE 90TH CONGRESS—NOVEMBER 8, 1966—Continued

18th District

Counties	Plurality		Democratic	Republican
			Thomas V. Cassidy	Robert H. Michel
Bureau	R	4,939	4,804	9,743
Marshall	R	1,219	2,172	3,391
Mason	R	434	3,144	3,578
Menard	R	752	1,794	2,546
Peoria	R	8,376	23,148	31,524
Putnam	R	489	846	1,335
Stark	R	957	1,047	2,004
Tazewell	R	2,731	16,476	19,207
Woodford	R	3,296	3,669	6,965
Total	R	23,193	57,100	80,293

19th District

Counties	Plurality		Democratic	Republican
			Gale Schisler	Tom Railsback
Fulton	D	2,224	10,262	8,038
Henderson	R	229	1,720	1,949
Henry	R	2,331	7,781	10,112
Knox	D	802	12,258	11,456
Mercer	R	1,069	3,316	4,385
Rock Island	D	310	24,923	24,613
Warren	R	1,105	3,670	4,775
Whiteside	R	5,447	7,120	12,567
Total	R	6,845	71,050	77,895

20th District

Counties	Plurality		Democratic	Republican	Write-ins
			Richard R. Wolfe	Paul Findley	
Adams	R	6,645	9,782	16,427	----------
Brown	R	426	1,306	1,732	----------
Calhoun	R	684	1,134	1,818	----------
Cass	R	1,053	2,652	3,705	----------
Greene	R	1,689	2,352	4,041	----------
Hancock	R	3,595	3,035	6,630	----------
Jersey	R	1,412	2,677	4,089	----------
McDonough	R	5,280	2,571	7,851	----------
Morgan	R	3,701	5,153	8,854	----------
Pike	R	1,392	3,670	5,062	----------
Sangamon	R	12,334	25,189	37,523	12
Schuyler	R	1,248	1,547	2,795	----------
Scott	R	807	1,275	2,082	----------
Total	R	40,266	62,343	102,609	12

VOTE FOR REPRESENTATIVES IN THE 90TH CONGRESS—NOVEMBER 8, 1966—Continued

21st District

Counties	Plurality		Democratic	Republican
			Kenneth J. Gray	Bob Beckmeyer
Alexander	D	1,073	3,770	2,697
Edwards	R	698	1,428	2,126
Franklin	D	6,156	12,016	5,860
Gallatin	D	973	2,348	1,375
Hamilton	D	188	2,566	2,378
Hardin	D	127	1,422	1,295
Jackson	D	3,927	10,003	6,076
Jefferson	D	2,106	7,705	5,599
Johnson	R	474	1,467	1,941
Massac	D	71	2,848	2,777
Monroe	R	159	3,843	4,002
Perry	D	1,114	5,515	4,401
Pope	R	273	915	1,188
Pulaski	D	360	2,279	1,919
Randolph	D	2,259	7,780	5,521
Saline	D	1,654	6,686	5,032
Union	D	1,741	4,399	2,658
Wabash	R	76	2,682	2,758
Washington	R	1,336	2,715	4,051
Wayne	R	1,068	3,600	4,668
White	D	768	4,619	3,851
Williamson	D	4,313	12,522	8,209
Total	D	22,746	103,128	80,382

22nd District

Counties	Plurality		Democratic	Republican
			Cameron B. Satterthwaite	William L. Springer
Champaign	R	11,701	11,486	23,187
Clark	R	1,369	3,042	4,411
Coles	R	4,258	6,086	10,344
Cumberland	R	502	2,121	2,623
DeWitt	R	2,087	2,346	4,433
Douglas	R	2,565	2,417	4,982
Edgar	R	2,609	3,749	6,358
Logan	R	4,152	4,010	8,162
Macon	R	8,110	16,669	24,779
Moultrie	R	1,114	2,033	3,147
Piatt	R	2,168	1,859	4,027
Total	R	40,635	55,818	96,453

VOTE FOR REPRESENTATIVES IN THE 90TH CONGRESS—NOVEMBER 8, 1966—Continued

23rd District

Counties	Plurality		Democratic	Republican
			George E. Shipley	Leslie N. Jones
Bond	D	557	3,327	2,770
Christian	D	4,131	9,548	5,417
Clay	D	9	3,688	3,679
Clinton	D	1,306	5,777	4,471
Crawford	D	488	4,406	3,918
Effingham	D	866	5,515	4,649
Fayette	D	491	4,956	4,465
Jasper	D	347	2,799	2,452
Lawrence	D	593	4,016	3,423
Macoupin	D	3,708	11,759	8,051
Madison	D	1,176	11,592	10,416
Marion	D	1,912	9,023	7,111
Montgomery	D	2,920	8,716	5,796
Richland	D	1,528	4,372	2,844
Shelby	D	1,661	5,662	4,001
Total	D	21,693	95,156	73,463

24th District

Counties	Plurality		Democratic	Republican
			Melvin Price	John S. Guthrie
Madison	D	23,457	34,522	11,065
St. Clair	D	26,141	47,991	21,850
Total	D	49,598	82,513	32,915

VOTE FOR STATE SENATOR — NOVEMBER 8, 1966

1st District—Cook County

John A. Kennedy, Dem	23,005
W. Russell Arrington, Rep	55,080
Mr. Arrington's plurality	32,075

2nd District—Cook County

Joseph P. Sandro, Dem	23,273
Arthur J. Bidwill, Rep	46,598
Mr. Bidwill's plurality	23,325

3rd District—Cook County

Norman Nelson, Jr., Dem	20,507
John A. Graham, Rep	74,497
Mr. Graham's plurality	53,990

4th District—Cook County

Phillip C. Goldstick, Dem	35,645
John W. Carroll, Rep	56,935
Mr. Carroll's plurality	21,290

5th District—Cook County

Douglas Glen Brown, Dem	25,778
Howard R. Mohr, Rep	45,615
Mr. Mohr's plurality	19,837

6th District—Cook County

Fred M. Dumke, Dem	28,459
Frank M. Ozinga, Rep	47,157
Mr. Ozinga's plurality	18,698

7th District—Cook County

Walter Zajac, Dem	23,962
James C. Soper, Rep	55,736
Mr. Soper's plurality	31,774

8th District—Cook County

Madelyn A. Bonsignore, Dem	19,974
Arthur R. Gottschalk, Rep	48,857
Mr. Gottschalk's plurality	28,883

9th District—Cook County

Frank M. Foran, Dem	24,728
Terrel E. Clarke, Rep	45,168
Mr. Clarke's plurality	20,440

10th District—Cook County

Esther Saperstein, Dem	41,720
Herman R. Tavins, Rep	34,629
Mrs. Saperstein's plurality	7,091

11th District—Cook County

Robert E. Cherry, Dem	28,211
Robert Willey, Rep	22,186
Mr. Cherry's plurality	6,025

12th District—Cook County

Joseph L. DeLaCour, Dem	28,256
George F. Sisler, Rep	24,653
Mr. DeLaCour's plurality	3,603

13th District—Cook County

James P. Loukas, Dem	35,540
Irma S. Levin, Rep	32,114
Mr. Loukas' plurality	3,426

14th District—Cook County

John F. Leon, Dem	26,887
Albert E. Bennett, Rep	30,554
Mr. Bennett's plurality	3,667

15th District—Cook County

Thomas G. Lyons, Dem	37,221
Walter Duda, Rep	37,797
Mr. Duda's plurality	576

16th District—Cook County

Chester P. Majewski, Dem	34,259
Walter P. Hoffelder, Rep	44,134
Mr. Hoffelder's plurality	9,875

17th District—Cook County

Thad L. Kusibab, Dem	36,590
Thomas E. Kramer, Rep	17,719
Mr. Kusibab's plurality	18,871

18th District—Cook County

Thomas A. McGloon, Dem	37,723
Charles W. Govas, Rep	17,314
Mr. McGloon's plurality	20,409

19th District—Cook County

Zygmunt A. Sokolnicki, Dem	34,535
Alexander M. Michalak, Rep	6,665
Mr. Sokolnicki's plurality	27,870

20th District—Cook County

Sam Romano, Dem	32,330
Thomas J. Lento, Rep	6,744
Mr. Romano's plurality	25,586

21st District—Cook County

Bernard S. Neistein, Dem	36,146
John B. Wojcieszak, Rep	8,669
Mr. Neistein's plurality	27,477

22nd District—Cook County

Fred J. Smith, Dem	38,554
Oscar J. D. Rainey, Rep	5,296
Mr. Smith's plurality	33,258

VOTE FOR STATE SENATOR—NOVEMBER 8, 1966—Continued

23rd District—Cook County

Edward A. Nihill, Dem 37,695
Erwin R. Garbaciak, Rep 16,706
Mr. Nihill's plurality 20,989

24th District—Cook County

Richard H. Newhouse, Dem 38,878
Ollie Clark, Rep 10,389
Mr. Newhouse's plurality 28,489

25th District—Cook County

A. L. Cronin, Dem 32,405
Joseph J. Krasowski, Rep 33,735
Mr. Krasowski's plurality 1,330

26th District—Cook County

Cecil A. Partee, Dem 39,091
Norman R. Robinson, Rep 6,371
Mr. Partee's plurality 32,720

27th District—Cook County

Edmund G. Sweeney, Dem 27,765
John J. Lanigan, Rep 46,661
Mr. Lanigan's plurality 18,896

28th District—Cook County

Philip J. Carey, Dem 39,126
Arthur R. Swanson, Rep 42,667
Mr. Swanson's plurality 12,541

29th District—Cook County

Charles Chew, Jr., Dem 46,386
Herman Stewart, Rep 12,324
Mr. Chew's plurality 34,062

30th District—Cook County

Daniel Dougherty, Dem 30,331
Paul J. Wisner, Rep 30,151
Mr. Dougherty's plurality 180

31st District—Lake County

James J. Lentine, Dem 14,013
Robert Coulson, Rep 33,963

Mr. Coulson's plurality 19,950

32nd District

Counties	Plurality		Democratic	Republican
			Albert S. Salvi	Karl Berning
Lake	R	18,415	11,411	29,826
McHenry	R	10,974	7,263	18,237
Total	R	29,389	18,674	48,063

33rd District

Counties	Plurality		Democratic	Republican
			Henry A. Florek	Dennis J. Collins
Boone	R	3,211	1,609	4,820
DeKalb	R	8,015	4,702	12,717
Kane	R	4,787	3,775	8,562
Kendall	R	1,254	451	1,705
McHenry	R	3,466	1,691	5,157
Winnebago	R	2,309	2,842	5,151
Total	R	23,042	15,070	38,112

VOTE FOR STATE SENATOR — NOVEMBER 8, 1966 — Continued

34th District—Winnebago County

Joseph L. Barbagallo, Dem	17,513	Bertil T. Rosander, Rep	36,887

Mr. Rosander's plurality 19,374

35th District

Counties	Plurality		Democratic	Republican
			William H. Stoermer	Everett E. Laughlin
Carroll	R	2,678	1,836	4,514
JoDaviess	R	2,264	2,319	4,583
Ogle	R	6,705	2,986	9,691
Stephenson	R	7,001	3,748	10,749
Whiteside	R	5,578	6,839	12,417
Total	R	24,226	17,728	41,954

36th District

Counties	Plurality		Democratic	Republican
			Wm. P. Callahan	Joseph R. Peterson
Bureau	R	4,512	5,023	9,535
Henry	R	3,845	6,803	10,648
LaSalle	R	226	10,174	10,400
Lee	R	3,770	4,080	7,850
Total	R	12,353	26,080	38,433

37th District

Counties	Plurality		Democratic	Republican
			Timothy R. Ives	William C. Harris
LaSalle	R	2,174	8,320	10,494
Livingston	R	7,050	3,906	10,956
McLean	R	3,836	13,140	16,976
Total	R	13,060	25,366	38,426

VOTE FOR STATE SENATOR — NOVEMBER 8, 1966 — Continued

38th District

Counties	Plurality		Democratic	Republican
			Constantine Konstans	Robert W. Mitchler
Kane	R	23,000	15,454	38,454
Kendall	R	3,225	950	4,175
Total	R	26,225	16,404	42,629

39th District—DuPage County

Michael Butler, Dem	24,349	Jack T. Knuepfer, Rep	51,674

Mr. Knuepfer's plurality 27,325

40th District

Counties	Plurality		Democratic	Republican
			William E. Smythe	Harris W. Fawell
DuPage	R	35,278	13,627	48,905
Will	R	1,748	6,484	8,232
Total	R	37,026	20,111	57,137

41st District

Counties	Plurality		Democratic	Republican
			Martin J. Gleason	Meade Baltz
Grundy	R	2,245	3,178	5,423
Will	R	4,104	25,847	29,951
Total	R	6,349	29,025	35,374

VOTE FOR STATE SENATOR—NOVEMBER 8, 1966—Continued

42nd District

Counties	Plurality		Democratic Robert A. (Bob) Welch	Republican Richard R. "Dick" Larson
Cass	D	134	3,146	3,012
Fulton	D	3,312	10,763	7,451
Knox	R	5,157	9,049	14,206
Mason	D	257	3,413	3,156
Menard	R	571	1,865	2,436
Peoria	R	342	1,611	1,953
Warren	R	2,414	2,942	5,356
Total	R	4,781	32,789	37,570

43rd District

Counties	Plurality		Democratic "Bob" Austin	Republican Donald D. Carpentier
Henderson	R	827	1,413	2,240
Mercer	R	1,943	2,838	4,781
Rock Island	R	6,165	21,320	27,485
Total	R	8,935	25,571	34,506

44th District

Counties	Plurality		Democratic Joe T. Connelly	Republican Tom Merritt
Coles	D	792	8,566	7,774
Edgar	R	2,196	3,954	6,150
Vermilion	R	7,911	12,999	20,910
Total	R	9,315	25,519	34,834

45th District

Counties	Plurality		Democratic Joseph J. Solls	Republican Hudson Ralph Sours
Peoria	R	5,446	22,306	27,752
Stark	R	611	1,195	1,806
Total	R	6,057	23,501	29,558

VOTE FOR STATE SENATOR—NOVEMBER 8, 1966—Continued

46th District

Counties	Plurality		Democratic	Republican	Write-ins
			Richard D. Resler	Edward McBroom	
Champaign	R	1,041	1,711	2,752	
Ford	R	2,336	2,191	4,527	
Iroquois	R	5,169	3,795	8,964	
Kankakee	R	5,942	11,930	17,872	2
Total	R	14,488	19,627	34,115	2

47th District

Counties	Plurality		Democratic	Republican
			John Walsh Miller	Everett R. Peters
Champaign	R	7,323	11,192	18,515
DeWitt	R	1,350	2,624	3,974
Douglas	R	1,717	2,762	4,479
Moultrie	R	667	2,163	2,830
Piatt	R	1,511	2,133	3,644
Total	R	12,568	20,874	33,442

48th District

Counties	Plurality		Democratic	Republican
			Robert L. McDowell	Egbert B. Groen
Logan	R	2,448	4,675	7,123
Marshall	R	1,004	2,209	3,213
Putnam	R	347	871	1,218
Tazewell	R	5,067	14,959	20,026
Woodford	R	3,149	3,589	6,738
Total	R	12,015	26,303	38,318

VOTE FOR STATE SENATOR—NOVEMBER 8, 1966—Continued

49th District

Counties	Plurality		Democratic	Republican	(Write-in)	Other Write-ins
			D. J. (Jerry) White	G. William Horsley	Richard R. Grummon	
Morgan	R	929	6,218	7,147		
Sangamon	R	13,378	23,558	36,936	1,390	66
Total	R	14,307	29,776	44,083	1,390	66

50th District

Counties	Plurality		Democratic	Republican
			Robert W. McCarthy	Rex L. Brown
Christian	D	2,380	8,587	6,207
Macon	D	2,212	21,841	19,629
Shelby	D	254	4,868	4,614
Total	D	4,846	35,296	30,450

51st District

Counties	Plurality		Democratic	Republican
			James H. Donnewald	Fred Branson
Bond	R	47	2,984	3,031
Clinton	D	1,054	5,809	4,755
Cumberland	D	17	2,340	2,323
Effingham	D	98	5,066	4,968
Fayette	R	169	4,581	4,750
Jasper	D	71	2,562	2,491
Marion	D	646	8,436	7,790
Montgomery	D	1,343	7,741	6,398
Total	D	3,013	39,519	36,506

VOTE FOR STATE SENATOR—NOVEMBER 8, 1966—Continued

52nd District

Counties	Plurality		Democratic	Republican
			William "Bill" Lyons	Russel Adams
Calhoun	R	39	1,365	1,404
Jersey	D	453	3,467	3,014
Macoupin	D	861	10,297	9,436
Madison	D	62	7,578	7,516
St. Clair	D	731	7,823	7,092
Total	D	2,068	30,530	28,462

53rd District—Madison County

Paul Simon, Dem	38,319	John B. Moss, Rep	13,733

Mr. Simon's plurality 24,586

54th District—St. Clair County

Alan J. Dixon, Dem	31,595	Scott R. Randolph, Rep	15,606

Mr. Dixon's plurality 15,989

55th District

Counties	Plurality		Democratic	Republican
			Philip B. Benefiel	Paul W. Broyles
Clark	R	291	3,577	3,868
Clay	R	147	3,502	3,649
Crawford	D	1,261	4,809	3,548
Edwards	R	696	1,489	2,185
Hamilton	R	504	2,168	2,672
Jefferson	R	1,433	5,890	7,323
Lawrence	D	1,770	4,636	2,866
Richland	D	990	4,009	3,019
Wabash	R	204	2,702	2,906
Wayne	R	1,709	3,275	4,984
Total	R	963	36,057	37,020

VOTE FOR STATE SENATOR — NOVEMBER 8, 1966 — Concluded

56th District

Counties	Plurality		Democratic	Republican
			Frank F. Bleyer	John G. Gilbert
Alexander	D	62	3,135	3,073
Jackson	R	795	7,571	8,366
Monroe	R	1,689	3,124	4,813
Perry	R	687	4,458	5,145
Randolph	R	1,460	5,809	7,269
St. Clair	R	807	2,216	3,023
Union	D	544	3,617	3,073
Washington	R	1,890	2,307	4,197
Total	R	6,722	32,237	38,959

57th District

Counties	Plurality		Democratic	Republican
			William L. Grindle	Delmer R. Mitchell
Franklin	D	2,126	9,494	7,368
Gallatin	D	491	2,003	1,512
Hardin	R	190	1,192	1,382
Johnson	R	860	1,168	2,028
Massac	R	1,094	2,045	3,139
Pope	R	436	791	1,227
Pulaski	D	21	1,989	1,968
Saline	R	96	5,601	5,697
White	R	206	4,020	4,226
Williamson	R	437	9,933	10,370
Total	R	681	38,236	38,917

58th District

Counties	Plurality		Democratic	Republican
			Thomas J. Awerkamp	Clifford B. Latherow
Adams	D	876	13,447	12,571
Brown	D	334	1,597	1,263
Greene	R	79	2,935	3,014
Hancock	R	3,123	3,210	6,333
McDonough	R	5,084	2,626	7,710
Pike	D	337	4,368	4,031
Schuyler	R	807	1,707	2,514
Scott	R	236	1,446	1,682
Total	R	7,782	31,336	39,118

VOTE FOR REPRESENTATIVES IN THE 75TH GENERAL ASSEMBLY — NOVEMBER 8, 1966

1st District—Cook County

Harold A. Katz, Dem	44,448
James B. Moran, Dem	21,492½
Frances L. Dawson, Rep	87,563½
Alan R. Johnston, Rep	70,047

2nd District—Cook County

James C. Kirie, Dem	46,350
Raymond J. Welsh, Jr., Dem	34,200
Richard A. Walsh, Rep	70,792
Edward E. Bluthardt, Rep	60,378½

3rd District—Cook County

Eugenia S. Chapman, Dem	40,035½
Bernard M. Peskin, Dem	36,306½
Eugene F. Schlickman, Rep	113,614
David J. Regner, Rep	96,295½

4th District—Cook County

Edward A. Warman, Dem	59,790½
Calvin R. Sutker, Dem	45,561½
Arthur E. Simmons, Rep	93,698
Robert S. Juckett, Sr., Rep	75,078

5th District—Cook County

Joseph P. McGah, Dem	40,277
John J. McNichols, Dem	37,337
William D. Walsh, Rep	68,652½
Lawrence X. Pusateri, Rep	65,076

6th District—Cook County

Harry (Bus) Yourell, Dem	49,201½
Salvatore D. Rende, Jr., Dem	31,646½
Marjorie Pebworth, Rep	75,003½
Ralph A. Beezhold, Rep	64,453½

7th District—Cook County

Gerald W. Shea, Dem	40,090½
Frank J. Baley, Dem	35,415
Joseph G. Sevcik, Rep	83,135
Henry J. Klosak, Rep	75,902

8th District—Cook County

Anthony Scariano, Dem	52,101
Adolph S. Taborski, Dem	26,141½
Jack E. Walker, Rep	65,496½
John W. Thompson, Rep	57,800

9th District—Cook County

Leland H. Rayson, Dem	44,032
Richey V. Graham, Jr., Dem	35,769½
Don A. Moore, Rep	70,057
George M. Burditt, Rep	60,885½

10th District—Cook County

Paul F. Elward, Dem	55,430½
Nicholas Zagone, Dem	48,855½
Michael F. Zlatnik, Rep	62,181
Edward J. Copeland, Rep	54,674

11th District—Cook County

John Merlo, Dem	39,664
Frank Lyman, Dem	36,310½
Arthur A. Telcser, Rep	38,623
S. S. Schiller, Rep	34,894

12th District—Cook County

Edward Wolbank, Dem	43,164
William J. Schoeninger, Dem	40,267
Paul J. Randolph, Rep	65,109

13th District—Cook County

La Salle J. DeMichaels, Dem	50,608½
Joseph F. Fanta, Dem	46,686½
William E. Pollack, Rep	51,299½
Elroy C. Sandquist, Rep	47,559½

14th District—Cook County

Kenneth W. Course, Dem	41,242
Richard S. Chmeleck, Dem	40,180½
Herbert F. Geisler, Rep	47,261½
Jacob John Wolf, Rep	42,113½

15th District—Cook County

Chester R. Wiktorski, Jr., Dem	56,931½
Bernard B. Wolfe, Dem	52,438
Peter J. Miller, Rep	59,771½
Roger P. McAuliffe, Rep	50,821½

16th District—Cook County

William M. Zachacki, Sr., Dem	48,948
Joseph M. Tomaso, Dem	45,890½
Hellmut W. Stolle, Rep	70,850
Henry J. Hyde, Rep	62,016½

17th District—Cook County

Edward J. Shaw, Dem	53,058
Benedict Garmisa, Dem	50,595½
Louis Janczak, Rep	50,330½

18th District—Cook County

Robert F. McPartlin, Dem	53,192½
Lawrence DiPrima, Dem	49,556
Bernard McDevitt, Rep	48,810

VOTE FOR REPRESENTATIVES IN THE 75TH GENERAL ASSEMBLY — NOVEMBER 8, 1966—Continued

19TH DISTRICT—COOK COUNTY

John P. Touhy, Dem	49,764
Isaac Sims, Dem	47,891
Louis F. Capuzi, Rep	17,287

20TH DISTRICT—COOK COUNTY

Matt Ropa, Dem	48,080½
Victor A. Arrigo, Dem	44,867
Peter C. Granata, Rep	19,173½

21ST DISTRICT—COOK COUNTY

Frank C. Wolf, Dem	52,289
Otis G. Collins, Dem	50,399½
Lawrence J. Bartels, Rep	21,456

22ND DISTRICT—COOK COUNTY

Corneal A. Davis, Dem	56,371
James Y. Carter, Dem	53,547½
Genoa S. Washington, Rep	14,299

23RD DISTRICT—COOK COUNTY

Frank J. Smith, Dem	55,423½
John G. Fary, Dem	54,825½
John F. Wall, Rep	44,765

24TH DISTRICT—COOK COUNTY

Robert E. Mann, Dem	61,749½
Calvin L. Smith, Dem	44,517½
Noble W. Lee, Rep	31,250

25TH DISTRICT—COOK COUNTY

Michael E. Hannigan, Dem	47,473
Michael H. McDermott, Dem	46,575
Raymond J. Kahoun, Rep	51,120
Stanley A. Papierz, Rep	45,196½

26TH DISTRICT—COOK COUNTY

Harold Washington, Dem	55,513
Owen D. Pelt, Dem	53,783½
J. Horace Gardner, Rep	16,294½

27TH DISTRICT—COOK COUNTY

Frank D. Savickas, Dem	42,924½
Robert F. Umporowicz, Dem	40,100
Walter "Babe" McAvoy, Rep	68,092
Carl L. Klein, Rep	63,058

28TH DISTRICT—COOK COUNTY

John P. Downes, Dem	45,880
Melvin McNairy, Dem	41,318½
Mary K. Meany, Rep	62,109½
J. Theodore Meyer, Rep	60,272½

29TH DISTRICT—COOK COUNTY

Lewis A. H. Caldwell, Dem	63,828
Raymond W. Ewell, Dem	59,478
Elwood Graham, Rep	32,625

30TH DISTRICT—COOK COUNTY

Henry M. Lenard, Dem	52,458
Nick Svalina, Dem	45,121½
Philip W. Collins, Rep	39,399
John L. Stegner, Rep	36,102½

31st District—Lake County

John S. Matijevich, Dem	35,282½
Joseph Armondo, Dem	20,656
John H. Conolly, Rep	40,168
W. J. Murphy, Rep	39,547½

VOTE FOR REPRESENTATIVES IN THE 75TH GENERAL ASSEMBLY — NOVEMBER 8, 1966—Continued

32nd District

Counties	Democratic		Republican	
	Daniel M. Pierce	Howard R. Slater	George W. Lindberg	John Henry Kleine
Lake	24,535½	19,675	46,951½	46,214
McHenry	8,202½	6,138½	21,617	15,996
Total	32,738	25,813½	68,568½	62,210

33rd District

Counties	Democratic		Republican	
	Thomas J. Hanahan, Jr.	William A. Giblin	Lester Cunningham	John "Jack" B. Hill
McHenry	11,469	7,394½	14,035	14,083½
Boone	2,107	3,476	8,817	5,879
Kendall	2,595½	2,363	7,999½	8,698½
DeKalb	8,090	8,508	17,796½	17,202
Kane	5,442	5,782½	11,409	13,244
Total	29,703½	27,524	60,057	59,107

34th District—Winnebago County

E. J. "Zeke" Giorgi, Dem	40,951	Frank P. (Pat) North, Rep	49,752
Manley T. Melin, Dem	29,849½	David W. Johnson, Rep	47,028

Write-in — Louis Howard Lundberg 374½

35th District

Counties	Democratic		Republican	
	Robert E. Brinkmeier	Francis X. Mahoney	Merle K. Anderson	Robert D. Law
Stephenson	10,493	9,400½	11,063	13,881
JoDaviess	5,047	3,653	6,512½	5,683½
Ogle	10,520	3,746½	13,518	12,047½
Lee	7,474	7,215	11,125	10,488
Winnebago	4,352	4,567	7,846	4,864
Total	37,886	28,582	50,064½	46,964

VOTE FOR REPRESENTATIVES IN THE 75TH GENERAL ASSEMBLY—NOVEMBER 8, 1966—Continued

36th District—Kane County

John Jerome (Jack) Hill, Dem	52,236	Allan L. "Al" Schoeberlein, Rep	55,165
		Charles L. Hughes, Rep	52,338

37th District—DuPage County

William A. Redmond, Dem	39,480	Gene L. Hoffman, Rep	67,337
Hubert J. (Bud) Loftus, Dem	34,842	James "Pate" Philip, Rep	65,019

38th District—DuPage County

Joseph J. Tumpach, Dem	27,777	Jack E. Bowers, Rep	81,362
Anthony R. Curio, Dem	21,068½	Lewis V. Morgan, Jr., Rep	79,002½

39th District

Counties	Democratic		Republican	
	Tobias (Toby) Barry	John K. Morris	W. K. (Kenny) Davidson	Kenneth W. Miller
Carroll	2,037	7,848	4,759½	5,304
Whiteside	8,195½	15,352½	15,952½	19,920½
Henry	13,659½	9,461½	17,062	13,679
Bureau	15,676	5,452½	12,710½	10,853
Stark	2,718½	1,446	2,903	2,213½
Total	42,286½	39,560½	53,387½	51,970

40th District

Counties	Democratic		Republican	
	Joseph Fennessey	Joseph P. Stremlau	Carl T. Hunsicker	Carl W. Soderstrom
LaSalle	29,345½	28,172½	27,666	39,554
Putnam	1,323	1,412	1,678	2,119
Marshall	3,355½	3,164	4,991	4,888
Livingston	5,960	4,692	26,362	7,620
Total	39,984	37,440½	60,697	54,181

VOTE FOR REPRESENTATIVES IN THE 75TH GENERAL ASSEMBLY—NOVEMBER 8, 1966—Continued

41st District—Will County

John J. Houlihan, Dem	51,613	William G. "Bill" Barr, Rep	51,44½
Francis J. Loughran, Dem	49,306½	W. Robert Blair, Rep	49,417

42nd District

Counties	Democratic		Republican	
	Joe W. Russell	Clarence J. Hayden	James R. Washburn	Thomas R. Houde
Ford	6,490½	1,727½	6,224½	5,935½
Iroquois	7,100½	4,568½	12,736½	13,202½
Kankakee	18,625½	18,885	22,367½	28,682½
Grundy	3,704	3,589	12,570½	5,783½
Will	2,880	2,884	4,170½	3,845
Total	38,800½	31,654	58,069½	57,449

43rd District—Peoria County

John E. (Jack) Cassidy, Jr., Dem	33,812	John C. Parkhurst, Rep	39,102½
James D. Carrigan, Dem	32,004½	Robert G. Day, Rep	38,707

44th District

Counties	Democratic		Republican	
	Paul E. Rink	Oral "Jake" Jacobs	Donald A. Henss	Pete Pappas
Rock Island	36,679	31,328	39,479½	34,623
Mercer	4,487½	4,581½	6,658	7,166½
Total	41,166½	35,909½	46,137½	41,789½

VOTE FOR REPRESENTATIVES IN THE 75TH GENERAL ASSEMBLY—NOVEMBER 8, 1966—Continued

45th District

Counties	Democratic		Republican	
	Leo F. O'Brien	Dan Teefey	Clarence E. Neff	Raymond E. (Ray) Anderson
Henderson	2,037	2,235½	3,938½	2,810
Warren	4,512½	3,971	9,323½	7,308
Knox	22,560	9,811½	18,328	19,783½
Hancock	5,130	5,903	9,853	7,463
McDonough	4,218	5,128	11,523½	10,032½
Schuyler	1,844½	4,116	3,690½	3,339½
Brown	1,316	4,669	1,609½	1,251½
Cass	3,357	7,693	4,095	3,875
Total	44,975	43,527	62,361½	55,863

46th District

Counties	Democratic		Republican	
	George L. Saal	James Von Boeckman	J. Norman Shade	Wilbur H. Lauterbach
Fulton	15,421	12,294	13,387	12,910
Tazewell	24,895	25,980½	30,555	26,200½
Peoria	5,339½	4,649	4,669	6,045½
Total	45,655	42,923½	48,611	45,156

47th District

Counties	Democratic		Republican	
	J. W. "Bill" Scott	Herman L. Dammerman	Edward Madigan	Harber H. Hall
Woodford	7,300½	5,357½	10,303½	10,239½
McLean	27,178½	11,396	25,898	28,154½
Logan	5,730½	12,301	12,472½	7,006
DeWitt	5,533	3,364	6,016½	5,031½
Piatt	3,749½	2,954	5,325½	5,002½
Total	49,492	35,372½	60,016	55,434

VOTE FOR REPRESENTATIVES IN THE 75TH GENERAL ASSEMBLY—NOVEMBER 8, 1966—Continued

48th District

Counties	Democratic		Republican	
	Paul Stone	Leo Pfeffer	Charles W. Clabaugh	Dr. Edwin E. Dale
Champaign	24,842	21,811½	28,981	29,016½
Douglas	4,718½	4,734	6,377½	6,285½
Moultrie	5,347	3,467	3,638	3,358
Total	34,907½	30,012½	38,996½	38,660

49th District

Counties	Democratic		Republican	
	Robert "Bob" Craig	Jack C. DeWitt	William D. (Bill) Cox	Charles M. (Chuck) Campbell
Vermilion	29,361½	19,923½	23,339½	30,239½
Edgar	6,385½	8,191	8,020½	7,940½
Coles	9,393	10,710½	18,697	10,793½
Total	45,140	38,825	50,057	48,973½

50th District

Counties	Democratic		Republican	
	Elmo "Mac" McClain	Carl H. Wittmond	Thomas C. Rose	H. B. Ihnen
Adams	26,869½	11,596½	17,833½	20,478½
Pike	6,377	6,835	7,271½	5,043
Morgan	8,351	7,557	19,658	5,986
Scott	1,892	2,180½	3,401	2,118½
Calhoun	2,046	3,010½	2,678½	2,151½
Greene	4,570	4,245	6,628½	3,385
Jersey	4,661	5,697	5,814½	3,768½
Total	54,766½	41,121½	63,285½	42,931

VOTE FOR REPRESENTATIVES IN THE 75TH GENERAL ASSEMBLY—NOVEMBER 8, 1966—Continued

51st District

Counties	Democratic		Republican		(Write-in)	(Write-in)	Other Write-ins
	Allen T. Lucas	William J. Frey	William K. Cavanagh	J. David Jones	G. William Horsley	Joseph Gibbs	
Mason	6,495	4,800	4,670½	4,302½	35½		
Menard	3,222½	2,991½	3,382	3,590½			
Sangamon	51,261½	41,999	48,515	46,074½	45	30	11
Total	60,979	49,790½	56,567½	53,967½	80½	30	11

52nd District

Counties	Democratic		Republican	
	Rolland F. Tipsword	John W. Alsup	George P. Johns	Webber Borchers
Macon	28,688	34,927½	28,539	29,827½
Christian	19,758	10,271	7,758½	6,447
Shelby	8,940½	6,232	6,315	6,053½
Total	57,386½	51,430½	42,612½	42,328

53rd District

Counties	Democratic		Republican	
	Sam M. Vadalabene	Charles Ed Schaefer	Ben C. Harpstrite	Orval W. Hittmeier
Macoupin	16,716	16,685	12,431	14,034½
Montgomery	8,982½	14,412	7,948½	12,246½
Bond	3,948½	4,154	4,978½	4,673
Clinton	6,052½	5,591	13,581½	4,990
Madison	16,936½	11,459	17,196½	13,496
Total	52,636	52,301	56,136	49,440

VOTE FOR REPRESENTATIVES IN THE 75TH GENERAL ASSEMBLY—NOVEMBER 8, 1966—Continued

54th District

Counties	Democratic		Republican	
	Miles E. Mills	Dr. William A. Moore, M. D.	John W. Lewis, Jr.	Garrel Burgoon
Cumberland	3,759½	3,135	4,604½	2,762½
Clark	3,738½	4,595½	10,036½	4,081
Fayette	8,806	6,031½	7,152	5,892½
Effingham	13,144	5,457	6,855½	5,840½
Jasper	3,622½	4,037½	3,867	3,788½
Crawford	4,573	6,113	8,784½	6,144½
Clay	4,565	4,589	5,189	5,063½
Richland	3,707	6,837	5,037	5,436½
Lawrence	4,031	4,491½	4,807½	8,699½
Edwards	1,585½	1,866½	3,169½	3,124½
Wabash	3,061	3,237½	4,276	4,611
Total	54,593	50,391	63,779	55,444½

55th District—Madison County

Lloyd "Curly" Harris, Dem	44,729½	Ralph T. Smith, Rep	52,583
Leland J. Kennedy, Dem	43,327		

Write-ins 3

56th District—St. Clair County

Kenneth Hall, Dem	36,097	Ed Lehman, Rep	29,222
James G. "Bud" Krause, Dem	35,567½	Levi Moore, Rep	18,842½

57th District

Counties	Democratic		Republican	
	James D. Holloway	Leo B. Obernuefemann	Dr. Norbert G. Springer	William J. "Bill" Cunningham
Monroe	6,201	4,248	6,498	6,185
Randolph	16,240½	4,216½	12,900½	5,820½
Perry	6,667½	5,611	4,574½	12,166
Washington	3,973	2,989	7,396	5,505
St. Clair	14,718	23,758½	18,902	17,289½
Total	47,800	40,823	50,271	46,966

VOTE FOR REPRESENTATIVES IN THE 75TH GENERAL ASSEMBLY — NOVEMBER 8, 1966—Concluded

58th District

Counties	Democratic		Republican	
	Harold D. Stedelin	Bert Baker	Ben C. Blades	James E. Eatherly
Marion	21,994	6,421	10,778	9,518
Jefferson	10,083	10,343	9,577	9,199
Franklin	10,534½	20,089½	9,502½	11,494½
Wayne	4,213½	3,973½	14,157½	3,785
Hamilton	3,203½	3,267	3,776½	3,985
Saline	7,186	7,846	5,641	15,068
White	5,390½	5,552½	7,540	5,970
Total	62,605	57,492½	60,972½	59,019½

59th District

Counties	Democratic		Republican	
	Clyde L. Choate	Omer Sanders	Gale Williams	C. L. McCormick
Jackson	16,020½	8,371½	15,750	8,021
Williamson	14,566½	15,244	17,317½	14,645
Gallatin	3,125½	2,927	2,064	2,514½
Union	8,401½	3,877½	5,100	4,028
Johnson	1,809	1,336½	1,865½	4,954
Pope	1,175	1,118	1,084½	3,002
Hardin	1,902½	1,691½	1,941½	2,240½
Alexander	6,735	3,677	5,363	3,508½
Pulaski	4,190½	2,390	3,814½	3,114½
Massac	3,234½	2,973	4,553	5,350½
Total	61,160½	43,606	58,853½	51,378½

JUDICIAL RETENTION PROPOSITIONS—ELECTION—NOVEMBER 8, 1966

JUDGE OF THE SUPREME COURT
3rd Judicial District

Counties	Ray I. Klingbiel	
	Yes	No
Bureau	8,993	1,934
Fulton	10,749	2,593
Grundy	5,306	1,423
Hancock	4,950	1,601
Henderson	2,127	445
Henry	12,139	1,564
Iroquois	7,904	1,729
Kankakee	14,973	5,854
Knox	14,092	3,143
LaSalle	24,865	5,975
Marshall	3,334	693
McDonough	5,760	1,832
Mercer	5,425	779
Peoria	32,856	6,663
Putnam	1,308	355
Rock Island	36,255	4,557
Stark	1,932	303
Tazewell	22,316	4,737
Warren	5,198	968
Whiteside	13,440	1,890
Will	46,893	9,038
Total	280,815	58,076

JUDGES OF THE CIRCUIT COURT — COOK COUNTY JUDICIAL CIRCUIT

	Yes	No
John J. Lupe	1,195,249	153,473
Robert Jerome Dunne	1,170,396	147,928
Harold G. Ward	1,152,158	157,016
Wilbert F. Crowley	1,130,906	151,811
Samuel B. Epstein	1,118,937	183,960
Thaddeus V. Adesko	1,159,391	168,360
Norman C. Barry	1,116,832	147,401
Walker Butler	1,099,818	148,708
Harry G. Hershenson	1,083,569	156,377
Elmer N. Holmgren	1,086,732	145,224
Henry W. Dieringer	1,068,675	150,346
Raymond P. Drymalski	1,117,457	160,760
David A. Canel	1,051,963	162,304
William V. Daly	1,059,359	183,982
John S. Boyle	1,106,979	160,202
Sigmund J. Stefanowicz	1,080,557	165,923
Irving Landesman	1,064,534	158,375
Pasquale A. Sorrentino	1,047,579	173,680
Casimir V. Cwiklinski	1,080,869	171,781
Edward J. Egan	1,090,436	145,102
Edward R. Finnegan	1,074,756	148,405
Richard J. Fitzgerald	1,092,468	140,710
James A. Geroulis	1,049,051	159,709
Edward F. Healy	1,078,177	140,598
Robert L. Massey	1,067,396	142,764
James J. Mejda	1,063,143	151,210
Philip A. Shapiro	1,086,925	177,796
William Sylvester White	1,072,818	152,804

JUDICIAL RETENTION PROPOSITIONS—ELECTION—NOVEMBER 8, 1966
Continued

ASSOCIATE JUDGES OF THE CIRCUIT COURT
COOK COUNTY JUDICIAL CIRCUIT

(CITY OF CHICAGO)

	Yes	No
John J. Sullivan	681,179	100,889
Daniel J. Ryan	690,089	84,389
Harry G. Comerford	652,312	84,832
Sidney A. Jones, Jr.	653,333	92,314
James E. Murphy	662,861	82,868
Mark E. Jones	643,910	88,988
Gordon B. Nash	659,795	82,274
Ben Schwartz	660,509	92,105

COOK COUNTY JUDICIAL CIRCUIT

(OUTSIDE CITY OF CHICAGO)

	Yes	No
Robert E. McAuliffe	395,848	74,795
Louis W. Kizas	376,562	83,104
Irving Goldstein	379,205	82,858
Harold W. Sullivan	407,694	61,037
Franklin J. Kral	412,605	55,089

JUDICIAL RETENTION PROPOSITIONS ELECTION—NOVEMBER 8, 1966 — Continued

ASSOCIATE JUDGES OF THE CIRCUIT COURT

Counties	Judicial Circuit	Name	Yes	No	Name	Yes	No	Name	Yes	No	Name	Yes	No
Adams	8th												
Alexander	1st	Dorothy Wilbourn Sponier	3,499	1,235									
Bond	3rd	Foss D. Meyer	3,270	1,741									
Boone	17th	Harold C. Sewell	5,250	1,102									
Brown	8th	Edward D. Turner	1,751	921									
Bureau	13th	Hobart W. Gunning	9,983	2,262									
Calhoun	8th	Paul R. Durr	1,519	921									
Carroll	15th	Edward J. Turnbaugh	4,401	1,805									
Cass	8th	Fred W. Reither	3,930	1,764									
Champaign	6th	Roger H. Little	24,945	5,692									
Christian	4th	Bill J. Slater	9,519	2,135	Gail E. McWard	10,179	1,921						
Clark	5th	Zollie O. Arbogast, Jr.	4,633	2,150									
Clay	4th												
Clinton	4th	Arthur G. Henken	5,966	3,145									
Coles	5th	Jacob Berkowitz	11,388	1,812	William J. Sunderman	12,082	1,795						
*Cook													
Crawford	2nd	A. Hanby Jones	6,099	1,305									
Cumberland	5th												
DeKalb	16th	Ross E. Millet	12,894	3,611									
DeWitt	6th	William C. Calvin	4,880	1,289									
Douglas	6th	Harry L. Pate	4,322	2,833									
DuPage	18th	William L. Guild	108,523	17,884	L. L. Rechenmacher	102,922	18,322						
Edgar	5th	Howard T. Ruff	6,763	2,506									
Edwards	2nd												
Effingham	4th	Jack M. Michaelree	6,550	2,858									
Fayette	4th	George R. Kelly	5,803	1,837									
Ford	11th	J. H. Benjamin	4,129	1,994									
Franklin	2nd	William Webb Johnson	8,404	4,455									
Fulton	9th	Ezra J. Clark	11,403	2,358	Francis P. Murphy	11,585	2,845						
Gallatin	2nd	Don A. Foster	2,286	1,043									

* See page 53.

Greene	7th	L. A. Mehrhoff	4,031	1,701								
Grundy	13th	Robert W. Malmquist	6,259	1,464								
Hamilton	2nd											
Hancock	9th	John W. Gorby	5,774	1,871								
Hardin	2nd											
Henderson	9th	Earle A. Kloster	2,119	505								
Henry	14th	Julian P. Wilamoski	12,763	1,488	Conway L. Spanton	12,886	1,501					
Iroquois	12th	Robert F. Goodyear	8,943	1,809								
Jackson	1st	Peyton H. Kunee	9,277	2,878								
Jasper	4th	George W. Kasserman, Jr.	3,433	1,224								
Jefferson	2nd	Alvin Lacy Williams	8,385	2,745								
Jersey	7th	Howard Lee White	4,900	1,217								
JoDaviess	15th	L. Melvin Gundry	5,155	1,318								
Johnson	1st	Robert B. Porter	2,012	959								
Kane	16th	Dan B. Withers, Jr.	46,745	14,338								
Kankakee	12th	Irwin C. Taylor	16,724	6,053								
Kendall	16th	Robert J. Sears	5,619	1,303								
Knox	9th	Daniel J. Roberts	16,825	2,830								
Lake	19th											
LaSalle	13th	Thomas R. Clydesdale	26,417	5,380	John S. Massicon	26,892	5,513					
Lawrence	2nd	Lester B. Fish	4,351	1,943								
Lee	15th	John Dixon	8,780	2,789								
Livingston	11th	Wilton Erlenborn	10,743	2,330								
Logan	11th	John T. McCullough	8,807	2,414								
Macon	6th	Frank J. Gollings	27,149	1,717	Donald W. Morthland	30,151	4,648					
Macoupin	7th	Francis J. Bergen	12,175	4,818								
Madison	3rd	Michael Kinney	39,967	13,927	I. H. Streeper	43,788	9,633	Fred P. Schuman	43,249	9,486	Austin Lewis	41,264	11,488
Marion	4th	James E. McMackin, Jr.	8,980	4,673								
Marshall	10th	Edw. E. Haugens	3,991	637								
Mason	8th											
Massac	1st	Carl H. Smith	3,507	988								
McDonough	9th	Edwin Becker	6,019	2,779								
McHenry	19th	James H. Cooney	24,494	5,341	Charles S. Parker	21,067	5,348					
McLean	11th	Wendell E. Oliver	21,357	3,109	Wayne C. Townley, Jr.	21,176	3,706					
Menard	8th	Lyle E. Lipe	3,069	796								

JUDICIAL RETENTION PROPOSITIONS ELECTION—NOVEMBER 8, 1966—Concluded

ASSOCIATE JUDGES OF THE CIRCUIT COURT

Counties	Judicial Circuit	Name	Yes	No	Name	Yes	No	Name	Yes	No	Name	Yes	No
Mercer	14th	Charles H. Carlstrom	4,946	1,457									
Monroe	20th	Alvin H. Maeys, Jr.	3,871	3,031									
Montgomery	4th	William A. Ginos, Jr.	9,160	3,127	Charles I. Fleming	7,448	3,130						
Morgan	7th	John B. Wright	9,244	2,659									
Moultrie	6th	Robert W. Martin	3,437	1,079									
Ogle	15th												
Peoria	10th	Charles W. Iben	35,776	7,623	Robert E. Hunt	34,095	6,290						
Perry	20th	Robert Bastien	4,942	3,209									
Piatt	6th	Burl A. Edie	4,164	1,258									
Pike	8th	Winthrop B. Anderson	5,611	1,795									
Pope	1st	R. Gerald Trampe	1,109	725									
Pulaski	1st												
Putnam	10th	Albert Pucci	1,705	251									
Randolph	20th	Carl H. Becker	8,226	2,583									
Richland	2nd	Carrie L. Winter	3,856	2,763									
Rock Island	14th	Forest Dizotell	34,745	4,995									
Saline	1st	Trafton Dennis	7,305	1,888	Harry L. McCabe	6,536	1,824						
Sangamon	7th	William D. Conway	39,932	13,960	George P. Coutrakon	37,816	11,868						
Schuyler	8th	Ernest Harper Utter	1,474	825									
Scott	7th	Byron E. Koch	2,426	493									
Shelby	4th	Robert J. Sanders	6,469	2,159									
Stark	10th	C. M. Wilson	2,125	376									
St. Clair	20th	Joseph A. Troy	37,294	11,966	William P. Fleming	40,223	11,498	John M. Karns	38,589	10,723	James W. Gray	39,397	10,235
Stephenson	15th	Wesley A. Eberle	11,574	2,406									
Tazewell	10th	Ivan L. Yontz	26,542	4,282									
Union	1st	Paul D. Reese	3,213	2,528									
Vermilion	5th	Paul M. Wright	22,512	4,879	James K. Robinson	22,088	5,267						
Wabash	2nd	Clarence E. Partee	3,640	1,228									
Warren	9th	Scott I. Klukos	6,325	942									
Washington	20th												

Wayne	2nd	Harry L. Ziegler	5,208	2,047										
White	2nd													
Whiteside	14th	L. L. Winn	13,444	1,956	John L. Poole	13,721	2,141							
Will	12th	Stewart C. Hutchison	49,600	8,485	Angelo F. Pistilli	44,408	12,197							
Williamson	1st	John H. Clayton	10,805	1,938	A. R. Cagle	9,470	1,920	Lan Haney	9,398	2,000				
Winnebago	17th	Seely P. Forbes	47,175	7,631	John S. Ghent, Jr.	44,432	7,687							
Woodford	11th													

JUDICIAL ADVERSARIES

ELECTION—NOVEMBER 8, 1966

JUDGES OF THE SUPREME COURT

FIRST JUDICIAL DISTRICT

COOK COUNTY

(To Fill Vacancy—Term Expires 1974)

Daniel P. Ward, Dem	988,742	Charles R. Barrett, Rep	934,604

Mr. Ward's plurality 54,138

(To Fill Vacancy—Term Expires 1970)

Thomas E. Kluczynski, Dem	956,388	Arthur W. Sprague, Rep	925,327

Mr. Kluczynski's plurality 31,061

JUDGES OF THE CIRCUIT COURT

6th Judicial Circuit

(To Fill Vacancy—Term Expires 1970)

Counties	Plurality		Democratic	Republican
			Basil G. Greanias	Albert G. Webber III
Champaign	R	9,429	11,948	21,377
DeWitt	R	1,048	2,761	3,809
Douglas	R	1,856	2,611	4,467
Macon	R	667	20,296	20,963
Moultrie	R	282	2,342	2,624
Piatt	R	1,366	2,172	3,538
Total	R	14,648	42,130	56,778

8th Judicial Circuit

(To Fill Vacancy—Term Expires 1970)

Counties	Plurality		Democratic	Republican
			Kenneth H. Lemmer	Richard Mills
Adams	R	6,013	9,768	15,811
Brown	R	107	1,375	1,482
Calhoun	R	34	1,343	1,377
Cass	R	1,337	2,493	3,830
Mason	D	1,085	3,888	2,803
Menard	R	604	1,852	2,456
Pike	R	506	3,947	4,453
Schuyler	R	995	1,614	2,609
Total	R	8,541	26,280	34,821

JUDICIAL ADVERSARIES—Continued

ELECTION—NOVEMBER 8, 1966

JUDGES OF THE CIRCUIT COURT

9th Judicial Circuit

(To Fill Vacancy—Term Expires 1970)

Counties	Plurality		Democratic	Republican
			Kenner Harris	Albert Scott
Fulton	R	1,677	8,172	9,849
Hancock	R	1,607	3,684	5,291
Henderson	R	657	1,461	2,118
Knox	R	3,634	9,325	12,959
McDonough	R	2,286	4,606	6,292
Warren	R	2,297	2,951	5,248
Total	R	12,158	29,599	41,757

12th Judicial Circuit

(To Fill Vacancy—Term Expires 1970)

Counties	Plurality		Democratic	Republican
			August J. Santoro	Robert E. Higgins
Iroquois	R	5,833	3,224	9,057
Kankakee	R	5,916	11,457	17,373
Will	R	8,004	30,518	38,522
Total	R	19,753	45,199	64,952

15th Judicial Circuit

(To Fill Two Vacancies—Terms Expiring 1970)

Counties	Democratic	Republican	
	Edward M. Sullivan	James E. Bales	Helen M. Rutkowski
Carroll	2,031	4,171	4,345
JoDaviess	2,696	3,978	3,918
Lee	5,073	7,328	7,573
Ogle	3,198	8,748	10,194
Stephenson	5,424	8,232	8,953
Total	18,422	32,457	34,983

JUDICIAL ADVERSARIES—Continued

ELECTION—NOVEMBER 8, 1966

JUDGES OF THE CIRCUIT COURT

COOK COUNTY JUDICIAL CIRCUIT

For Full Term

Democratic		Republican	
Philip Romiti	933,124	Harry S. Stark	953,983
Walter J. Kowalski	971,546	Francis T. Delaney	958,753
Earl E. Strayhorn	897,603	Thomas R. McMillen	988,155
Mayer Goldberg	939,833	Raymond E. Trafelet	927,240

(To Fill Three Vacancies—Terms Expiring 1970)

Democratic		Republican	
James C. Murray	925,196	Reginald A. Holzer	980,481
Archibald J. Carey, Jr.	952,717	L. Sheldon Brown	944,648
James C. Spangler	937,795	Joseph T. Lavorci	927,830

ASSOCIATE JUDGES OF THE CIRCUIT COURT

1st Judicial Circuit

(Pulaski County)

Full Term

George Oros, Dem.	2,153	Joe Crain, Rep.	2,138

Mr. Oros' plurality 15

2nd Judicial Circuit

(Edwards County)

Full Term

(No Nominee) Democratic Party		Bruce Saxe, Rep.	2,574

(Hamilton County)

Full Term

John D. Daily, Dem.	2,774	(No Nominee) Republican Party	

(Hardin County)

Full Term

C. Woodrow Frailey, Dem.	1,341	(No Nominee) Republican Party	

JUDICIAL ADVERSARIES—Continued

ELECTION—NOVEMBER 8, 1966

ASSOCIATE JUDGES OF THE CIRCUIT COURT

(White County)

Full Term

Henry Lewis, Dem.	4,871	(No Nominee) Republican Party	
Write-ins	16		

4th Judicial Circuit

(Clay County)

Full Term

E. Harold Wineland, Dem.	3,700	H. Carroll Bayler, Rep.	3,690
Mr. Wineland's plurality	10		

5th Judicial Circuit

(Cumberland County)

Full Term

Wilton A. Carr, Dem.	2,324	James R. Watson, Rep.	2,520
Mr. Watson's plurality	196		

6th Judicial Circuit

(Champaign County)

Full Term

(No Nominee) Democratic Party		Creed D. Tucker, Rep.	22,945

8th Judicial Circuit

(Adams County)

Full Term

A. L. Pezman, Dem.	12,586	J. Ross Pool, Rep.	13,328
Mr. Pool's plurality	742		
Write-ins	5		

JUDICIAL ADVERSARIES—Continued

ELECTION—NOVEMBER 8, 1966

ASSOCIATE JUDGES OF THE CIRCUIT COURT

(Mason County)

Full Term

Lyle R. Wheeler, Dem.	3,510	Howard S. White, Rep.	3,234
Mr. Wheeler's plurality	276		

11th Judicial Circuit

(Woodford County)

Full Term

(No Nominee) Democratic Party		Samuel Glenn Harrod III, Rep.	7,080

12th Judicial Circuit

(Kankakee County)

Full Term

Herman W. Snow, Dem.	15,753	Frank W. Curran, Rep.	13,921
Mr. Snow's plurality	1,832		
Write-ins	3		

14th Judicial Circuit

(Rock Island County)

Full Term

John B. Cunningham, Dem.	24,222	Robert M. Bell, Rep.	24,549
Mr. Bell's plurality	327		

15th Judicial Circuit

(Ogle County)

Full Term

(No Nominee) Democratic Party		Frank A. Kerr, Rep.	10,151

JUDICIAL ADVERSARIES—Concluded

ELECTION NOVEMBER 8, 1966

ASSOCIATE JUDGES OF THE CIRCUIT COURT

19th Judicial Circuit

(Lake County)

Full Term

Two To Be Elected

John L. Hughes, Dem.	35,150	Lloyd A. Van Deusen, Rep.	59,134
		Harry D. Strouse, Jr., Rep.	55,406
Write-ins	5		

20th Judicial District

(Washington County)

Francis E. Maxwell, Dem.	3,493	Madalyn Maxwell, Rep.	3,299

Mr. Francis E. Maxwell's plurality. 194

ASSOCIATE JUDGES OF THE CIRCUIT COURT

COOK COUNTY JUDICIAL CIRCUIT

CITY OF CHICAGO

For Full Term

Nathan J. Kaplan, Dem.	717,666	Edward L. Stepnowski, Rep.	493,837
David Cerda, Dem.	710,334	Harold A. Siegan, Rep.	492,338
Arthur V. Zelezinski, Dem.	709,004	William D. O'Malley, Rep.	484,214
Glenn T. Johnson, Dem.	708,551	Louis A. Watson, Rep.	479,953

(To Fill Two Vacancies—Terms Expiring 1968)

Raymond K. Berg, Dem.	713,087	Ralph H. Eisendrath, Rep.	496,016
John F. Hechinger, Dem.	695,461	Edward T. Shableski, Rep.	491,475

ILLINOIS PRIMARY ELECTION

JUNE 14, 1966

SUMMARY OF PRIMARY VOTE

Office, Party and Candidates		Down State	Cook County	Total
UNITED STATES SENATOR				
Democratic	Paul H. Douglas	298,944	541,992	840,936
	Write-ins	3	----------	3
Republican	Lar (America First) Daly	10,727	13,162	23,889
	Howard J. Doyle	21,348	17,288	38,636
	Charles H. Percy	391,627	214,188	605,815
	Write-ins	23	----------	23
STATE TREASURER				
Democratic	Adlai E. Stevenson III	283,879	498,771	782,650
Republican	Harris Rowe	368,068	184,485	552,553
SUPERINTENDENT OF PUBLIC INSTRUCTION				
Democratic	Donald M. Prince	257,731	406,558	664,289
	Write-ins	3	----------	3
Republican	Robert A. Campbell	86,611	64,285	150,896
	Ray Page	315,257	140,434	455,691
TOTAL VOTE CAST				
Democratic		355,662	704,527	1,060,189
Republican		457,798	273,507	731,305

TOTAL PRIMARY VOTE BY COUNTIES—ALL PARTIES—JUNE 14, 1966

Counties	Democratic	Republican
Adams	2,648	1,843
Alexander	1,938	1,292
Bond	1,428	1,951
Boone	723	2,428
Brown	1,498	467
Bureau	1,844	4,801
Calhoun	1,214	419
Carroll	894	1,878
Cass	2,654	884
Champaign	5,308	9,999
Christian	7,285	1,601
Clark	1,795	2,146
Clay	1,615	1,561
Clinton	1,865	2,028
Coles	3,960	5,963
Cook	(See below)	
Crawford	1,222	2,810
Cumberland	1,261	709
DeKalb	1,789	7,123
DeWitt	1,020	2,497
Douglas	954	1,960
DuPage	8,791	40,021
Edgar	3,111	3,820
Edwards	494	2,216
Effingham	3,160	1,663
Fayette	1,867	1,951
Ford	1,049	2,174
Franklin	8,542	3,727
Fulton	4,668	2,863
Gallatin	2,749	769
Greene	1,946	802
Grundy	950	5,370
Hamilton	2,173	1,665
Hancock	1,746	2,590
Hardin	1,184	824
Henderson	641	1,277
Henry	2,525	4,384
Iroquois	1,039	5,369
Jackson	3,607	2,425
Jasper	2,005	599
Jefferson	3,947	2,068
Jersey	1,833	1,046
JoDaviess	1,141	1,978
Johnson	896	2,087
Kane	6,415	17,531
Kankakee	2,209	6,403
Kendall	542	3,201
Knox	1,690	8,045
Lake	7,753	31,449
LaSalle	5,042	8,065
Lawrence	1,101	1,957
Lee	1,308	4,918
Livingston	1,501	5,896
Logan	2,386	4,383
Macon	8,264	5,697
Macoupin	7,905	3,185
Madison	27,742	6,266
Marion	5,628	2,323
Marshall	1,037	944
Mason	1,386	902
Massac	1,920	4,846
McDonough	973	5,216
McHenry	4,190	14,550
McLean	2,346	9,764
Menard	1,179	1,592
Mercer	1,923	3,076
Monroe	854	929
Montgomery	3,778	2,729
Morgan	2,436	3,340
Moultrie	1,569	1,248
Ogle	939	6,037
Peoria	7,945	18,365
Perry	2,657	2,921
Piatt	880	1,165
Pike	3,365	1,359
Pope	575	897
Pulaski	2,118	1,297
Putnam	429	959
Randolph	4,459	3,855
Richland	1,083	1,583
Rock Island	8,067	7,243
Saline	4,372	3,787
Sangamon	17,852	15,515
Schuyler	893	1,556
Scott	897	1,186
Shelby	3,150	1,138
Stark	444	1,283
St. Clair	27,313	7,474
Stephenson	2,293	4,587
Tazewell	5,240	4,586
Union	3,807	1,022
Vermilion	7,051	9,772
Wabash	1,771	2,364
Warren	1,236	3,208
Washington	1,354	2,361
Wayne	2,328	3,194
White	3,258	1,094
Whiteside	1,473	5,245
Will	14,733	9,911
Williamson	8,053	3,122
Winnebago	8,636	22,620
Woodford	935	2,589
Down State	355,662	457,798
Cook County	704,527	273,507
Total	1,060,189	731,305

TOTAL PRIMARY VOTE—COOK COUNTY
(Information furnished by Clerk of Cook County)

Chicago	Democratic Total Vote	Republican Total Vote
WARDS		
1	9,514	2,115
2	12,698	1,174
3	17,515	1,456
4	13,891	1,011
5	15,116	1,578
6	12,836	1,409
7	15,343	4,094
8	16,033	2,896
9	10,094	3,019
10	15,524	2,689
11	14,888	1,638
12	11,670	1,984
13	11,402	4,516
14	13,683	990
15	9,695	4,343
16	10,587	1,206
17	11,099	902
18	13,511	3,486
19	11,884	7,122
20	15,412	1,572
21	15,516	3,408
22	11,845	2,141
23	9,672	4,709
24	12,876	424
25	15,831	1,126
26	15,140	475
27	12,951	816
28	8,258	1,920
29	12,722	652
30	9,354	1,550
31	15,985	890
32	10,534	1,157
33	11,437	3,150
34	6,864	2,142
35	9,067	3,143
36	13,938	3,350
37	11,217	2,864
38	13,925	2,691
39	10,313	3,095
40	14,496	2,881
41	8,078	5,177
42	11,679	3,155
43	5,925	2,815
44	9,911	3,179
45	8,505	4,415
46	7,431	3,296
47	7,906	5,147
48	5,811	2,974
49	10,160	5,005
50	13,264	3,679
Total	593,006	130,626

Chicago	Democratic Total Vote	Republican Total Vote
SUBURBS		
Berwyn	6,936	4,577
Chicago Heights	2,078	4,213
Cicero	1,562	15,409
Lyons	1,130	417
Stickney	1,638	196
Total	13,344	24,812
TOWNSHIPS		
Barrington	219	1,027
Bloom	1,216	2,139
Bremen	3,596	3,191
Calumet	4,361	1,173
Elk Grove	739	3,539
Evanston	2,575	7,374
Hanover	633	745
Lemont	799	280
Leyden	8,310	6,989
Lyons	4,401	6,537
Maine	7,938	9,598
New Trier	3,510	7,825
Niles	18,729	4,739
Northfield	1,455	3,512
Norwood Park	2,222	1,363
Oak Park	2,368	8,594
Orland	434	572
Palatine	2,797	3,329
Palos	950	913
Proviso	10,956	9,093
Rich	987	3,034
River Forest	1,047	1,996
Riverside	497	2,303
Schaumburg	1,311	2,351
Stickney	5,862	889
Thornton	5,359	6,394
Wheeling	1,878	7,785
Worth	3,028	10,785
Total	98,177	118,069
GRAND TOTAL	704,527	273,507

Suburbs under jurisdiction of Chicago Election Commission.

TOTAL PRIMARY VOTE FOR UNITED STATES SENATOR—ALL PARTIES—JUNE 14, 1966

Counties	Democratic		Republican			
	Paul H. Douglas	Write-ins	Lar (America First) Daly	Howard J. Doyle	Charles H. Percy	Write-ins
Adams	2,423		35	46	1,666	
Alexander	1,410		27	94	939	
Bond	1,257		23	52	1,667	
Boone	668		71	108	2,122	
Brown	1,218		12	7	416	
Bureau	1,587		66	200	4,262	
Calhoun	879		15	7	339	
Carroll	791		36	114	1,618	
Cass	2,144		6	12	810	
Champaign	4,672		218	600	8,372	
Christian	6,406		19	96	1,421	
Clark	1,517		70	88	1,812	
Clay	1,362		50	47	1,340	
Clinton	1,569		10	40	1,771	
Coles	3,439		114	418	4,942	
Cook	(See below)					
Crawford	1,052		62	186	2,280	
Cumberland	1,015		4	15	650	
DeKalb	1,616		143	288	6,219	1
DeWitt	935		40	212	2,063	
Douglas	892		20	86	1,718	
DuPage	8,142		988	1,501	36,343	
Edgar	2,508		70	271	3,173	
Edwards	427		39	84	1,730	
Effingham	2,617		15	48	1,488	
Fayette	1,656		20	55	1,717	
Ford	953		37	62	2,006	
Franklin	6,635		48	126	3,094	
Fulton	4,034		54	70	2,639	
Gallatin	1,915		7	14	681	
Greene	1,535		18	41	676	
Grundy	824		114	371	4,399	
Hamilton	1,611		50	65	1,242	
Hancock	1,496		92	146	2,119	
Hardin	923		6	11	738	
Henderson	605		39	45	1,122	
Henry	2,234		58	135	4,005	
Iroquois	933		127	213	4,668	
Jackson	3,215		16	130	2,073	
Jasper	1,585		10	19	527	
Jefferson	3,238		56	80	1,829	
Jersey	1,528		29	18	929	
JoDaviess	990		31	106	1,741	
Johnson	748		16	43	1,712	
Kane	5,888		249	856	16,105	
Kankakee	1,984		165	215	5,601	1
Kendall	507		53	127	2,899	
Knox	1,528		173	363	6,701	
Lake	6,731	1	1,392	2,454	24,920	6
LaSalle	4,435		173	273	7,178	
Lawrence	902		64	93	1,527	
Lee	1,183		130	236	4,126	
Livingston	1,360		118	105	5,256	
Logan	2,023		67	220	3,806	
Macon	7,483		62	416	5,085	

TOTAL PRIMARY VOTE FOR UNITED STATES SENATOR—ALL PARTIES—JUNE 14, 1966—Continued

Counties	Democratic		Republican			
	Paul H. Douglas	Write-ins	Lar (America First) Daly	Howard J. Doyle	Charles H. Percy	Write-ins
Macoupin	6,554		84	96	2,832	
Madison	23,564	2	133	224	5,604	
Marion	4,413		26	59	2,059	
Marshall	930		14	18	879	
Mason	1,199		7	26	845	
Massac	1,279		41	103	2,047	
McDonough	878		126	229	4,462	
McHenry	3,706		342	800	12,708	
McLean	2,089		256	417	8,534	
Menard	1,002		14	64	1,388	
Mercer	1,594		109	166	2,554	
Monroe	777		14	46	809	
Montgomery	3,367		28	60	2,476	
Morgan	2,284		53	97	2,974	
Moultrie	1,262		17	76	1,043	
Ogle	861		139	492	4,924	
Peoria	6,624		507	956	15,051	
Perry	2,339		35	130	2,510	
Piatt	768		13	52	1,047	
Pike	2,775		24	45	1,200	
Pope	503		8	16	784	
Pulaski	1,138		13	22	950	
Putnam	381		14	39	795	
Randolph	3,786		38	132	3,342	
Richland	903		25	52	1,375	
Rock Island	6,432		550	326	5,712	
Saline	3,719		44	91	3,244	
Sangamon	15,738		316	755	13,557	
Schuyler	736		25	49	1,346	
Scott	774		21	34	1,007	
Shelby	2,676		19	82	989	
Stark	401		25	34	1,135	
St. Clair	20,096		517	264	5,460	
Stephenson	1,939		75	225	4,019	
Tazewell	4,466		69	168	4,153	
Union	3,094		6	34	871	
Vermilion	6,100		193	563	8,340	
Wabash	1,306		39	99	1,915	
Warren	1,085		63	111	2,882	
Washington	1,164		30	101	1,981	
Wayne	1,854		53	125	2,722	
White	2,246		14	31	996	
Whiteside	1,347		101	380	4,396	
Will	12,740		188	477	8,822	
Williamson	6,331		37	96	2,681	
Winnebago	7,633		605	1,095	19,613	15
Woodford	863		30	63	2,312	
Down State	298,944	3	10,727	21,348	391,627	23
Cook County	541,992		13,162	17,288	214,188	
Total	840,936	3	23,889	38,636	605,815	23

VOTE FOR UNITED STATES SENATOR—COOK COUNTY
(Information furnished by Clerk of Cook County)

Chicago	Democratic	Republican		
	Paul H. Douglas	Lar (America First) Daly	Howard J. Doyle	Charles H. Percy
WARDS				
1	8,057	106	214	492
2	7,460	226	48	720
3	13,818	369	143	728
4	8,267	139	47	700
5	8,351	47	53	1,277
6	8,653	47	292	801
7	9,921	130	111	3,386
8	10,057	70	307	2,178
9	6,802	270	116	2,346
10	9,464	102	79	2,104
11	11,505	43	250	1,029
12	9,157	206	216	1,293
13	9,078	194	204	3,398
14	10,736	37	208	599
15	7,661	257	238	3,079
16	8,100	117	241	627
17	8,098	34	260	436
18	10,612	266	148	2,525
19	9,426	605	204	5,669
20	9,019	66	282	881
21	9,609	286	191	2,416
22	9,911	106	161	1,065
23	7,766	298	221	3,354
24	11,691	7	14	276
25	14,286	435	192	290
26	12,700	113	59	221
27	10,885	197	48	234
28	6,373	145	80	640
29	10,352	23	32	377
30	7,811	55	144	1,191
31	14,130	28	179	547
32	8,208	58	195	617
33	9,035	405	130	2,303
34	5,430	59	286	1,559
35	7,070	75	335	2,351
36	11,283	86	234	2,483
37	9,062	53	92	2,507
38	11,051	218	87	2,197
39	8,398	137	224	2,595
40	11,996	156	220	2,231
41	6,095	399	142	4,316
42	9,371	59	75	2,810
43	4,226	94	103	2,691
44	7,649	91	193	2,551
45	6,724	252	159	3,656
46	6,028	117	360	2,319
47	6,320	470	156	3,992
48	4,160	121	247	2,183
49	8,533	332	172	3,973
50	10,713	242	99	2,887
Total	451,108	8,448	8,491	95,100

Chicago	Democratic	Republican		
	Paul H. Douglas	Lar (America First) Daly	Howard J. Doyle	Charles H. Percy
SUBURBS				
Berwyn	5,712	132	323	3,770
Chicago Heights	1,821	60	188	3,371
Cicero	1,307	774	869	11,216
Lyons	821	19	25	347
Stickney	1,282	9	9	156
Total	10,943	994	1,414	18,860
TOWNSHIPS				
Barrington	206	22	14	958
Bloom	1,095	23	263	1,720
Bremen	2,909	101	87	2,784
Calumet	3,027	51	42	974
Elk Grove	699	52	92	3,293
Evanston	2,210	390	298	6,363
Hanover	572	21	21	671
Lemont	724	6	7	262
Leyden	6,775	143	940	4,981
Lyons	3,021	201	184	6,016
Maine	6,729	451	420	8,353
New Trier	3,031	342	281	7,018
Niles	15,110	326	224	4,000
Northfield	1,316	156	157	3,108
Norwood Park	2,006	21	221	1,030
Oak Park	2,171	142	980	6,953
Orland	393	21	21	490
Palatine	2,221	73	78	3,007
Palos	837	25	31	819
Proviso	8,062	281	1,149	7,120
Rich	933	41	299	2,626
River Forest	853	45	251	1,588
Riverside	448	133	87	1,926
Schaumburg	1,177	50	56	2,121
Stickney	4,396	60	33	688
Thornton	4,590	142	534	5,431
Wheeling	1,702	126	192	7,108
Worth	2,728	275	421	8,820
Total	79,941	3,720	7,383	100,228
GRAND TOTAL	541,992	13,162	17,288	214,188

Suburbs under jurisdiction of Chicago Election Commission.

TOTAL PRIMARY VOTE FOR STATE TREASURER—ALL PARTIES—JUNE 14, 1966

Counties	Democratic	Republican
	Adlai E. Stevenson III	Harris Rowe
Adams	2,304	1,669
Alexander	1,272	896
Bond	1,181	1,416
Boone	590	1,990
Brown	1,150	391
Bureau	1,513	3,926
Calhoun	735	315
Carroll	711	1,538
Cass	2,059	789
Champaign	4,399	7,757
Christian	6,270	1,392
Clark	1,437	1,676
Clay	1,299	1,278
Clinton	1,441	1,529
Coles	3,269	4,558
Cook	(See below)	
Crawford	992	2,194
Cumberland	983	606
DeKalb	1,545	5,765
DeWitt	904	1,991
Douglas	862	1,586
DuPage	7,931	35,763
Edgar	2,377	3,114
Edwards	410	1,390
Effingham	2,454	1,308
Fayette	1,587	1,504
Ford	904	1,938
Franklin	6,335	2,557
Fulton	3,804	2,506
Gallatin	1,696	542
Greene	1,339	695
Grundy	798	4,099
Hamilton	1,439	1,089
Hancock	1,435	2,035
Hardin	809	633
Henderson	596	1,050
Henry	2,080	3,850
Iroquois	893	4,195
Jackson	3,083	1,940
Jasper	1,473	525
Jefferson	3,047	1,635
Jersey	1,294	833
JoDaviess	933	1,626
Johnson	710	1,273
Kane	5,578	15,111
Kankakee	1,911	5,356
Kendall	477	2,819
Knox	1,458	6,284
Lake	6,519	25,319
LaSalle	4,323	6,745
Lawrence	889	1,351
Lee	1,092	3,901
Livingston	1,321	4,495
Logan	1,948	3,626
Macon	7,345	5,051

TOTAL PRIMARY VOTE FOR STATE TREASURER—ALL PARTIES—JUNE 14, 1966—Continued

Counties	Democratic	Republican
	Adlai E. Stevenson III	Harris Rowe
Macoupin	6,222	2,652
Madison	22,626	5,046
Marion	4,085	1,757
Marshall	875	858
Mason	1,148	799
Massac	1,140	1,520
McDonough	853	4,130
McHenry	3,471	11,830
McLean	2,087	7,824
Menard	960	1,323
Mercer	1,522	2,435
Monroe	711	751
Montgomery	3,242	2,222
Morgan	2,227	3,038
Moultrie	1,251	926
Ogle	764	4,764
Peoria	6,191	13,764
Perry	2,223	2,192
Piatt	729	1,014
Pike	2,677	1,168
Pope	471	659
Pulaski	893	723
Putnam	361	717
Randolph	3,681	3,025
Richland	830	1,188
Rock Island	5,281	5,078
Saline	3,518	2,757
Sangamon	15,731	13,932
Schuyler	715	1,166
Scott	739	972
Shelby	2,566	928
Stark	370	1,017
St. Clair	19,222	4,625
Stephenson	1,743	3,698
Tazewell	4,347	3,949
Union	3,089	861
Vermilion	5,841	7,888
Wabash	1,218	1,682
Warren	1,036	2,780
Washington	1,119	1,719
Wayne	1,656	2,246
White	2,098	890
Whiteside	1,212	4,106
Will	12,010	8,782
Williamson	5,848	2,304
Winnebago	7,227	18,837
Woodford	849	2,106
Down State	283,879	368,068
Cook County	498,771	184,485
Total	782,650	552,553

VOTE FOR STATE TREASURER—COOK COUNTY
(Information furnished by Clerk of Cook County)

Chicago	Democratic Adlai E. Stevenson III	Republican Harris Rowe
WARDS		
1	7,750	561
2	6,584	540
3	13,007	716
4	7,209	515
5	7,534	906
6	7,319	574
7	9,067	2,471
8	8,714	1,649
9	5,952	1,974
10	8,592	1,618
11	10,519	723
12	8,408	1,144
13	8,198	2,750
14	9,825	616
15	6,889	2,568
16	7,286	637
17	7,343	460
18	9,541	2,122
19	8,455	4,943
20	7,612	675
21	8,339	1,956
22	9,025	853
23	6,908	2,683
24	11,258	223
25	13,739	349
26	12,208	245
27	10,592	317
28	5,958	609
29	9,685	257
30	7,323	1,050
31	13,839	581
32	7,531	515
33	8,439	2,039
34	4,800	1,438
35	6,402	2,035
36	10,234	1,908
37	8,298	2,174
38	9,783	1,785
39	7,802	2,194
40	11,118	1,758
41	5,371	3,724
42	8,676	2,235
43	3,817	2,033
44	6,903	2,031
45	6,027	3,177
46	5,570	1,940
47	5,701	3,132
48	3,669	1,754
49	7,891	3,012
50	10,024	2,325
Total	412,734	78,494

Chicago	Democratic Adlai E. Stevenson III	Republican Harris Rowe
SUBURBS		
Berwyn	5,617	3,945
Chicago Heights	1,776	3,155
Cicero	1,295	11,598
Lyons	787	354
Stickney	1,245	151
Total	10,720	19,203
TOWNSHIPS		
Barrington	203	814
Bloom	1,048	1,540
Bremen	2,626	2,105
Calumet	2,691	784
Elk Grove	645	2,960
Evanston	2,195	5,969
Hanover	543	566
Lemont	663	232
Leyden	6,178	4,340
Lyons	2,754	5,083
Maine	6,380	7,254
New Trier	3,088	6,693
Niles	14,630	2,853
Northfield	1,264	2,860
Norwood Park	1,855	962
Oak Park	2,065	6,206
Orland	358	404
Palatine	2,061	2,483
Palos	798	741
Proviso	7,565	6,675
Rich	897	2,471
River Forest	807	1,430
Riverside	439	1,431
Schaumburg	1,101	1,746
Stickney	3,994	555
Thornton	4,287	4,581
Wheeling	1,636	6,164
Worth	2,546	6,886
Total	75,317	86,788
GRAND TOTAL	498,771	184,485

Suburbs under jurisdiction of Chicago Election Commission.

TOTAL PRIMARY VOTE FOR SUPERINTENDENT OF PUBLIC INSTRUCTION—ALL PARTIES—JUNE 14, 1966

Counties	Democratic		Republican	
	Donald M. Prince	Write-ins	Robert A. Campbell	Ray Page
Adams	2,097		308	1,374
Alexander	1,120		133	834
Bond	1,046		307	1,311
Boone	568		749	1,406
Brown	1,051		42	390
Bureau	1,390		818	3,456
Calhoun	667		51	281
Carroll	628		489	1,186
Cass	1,902		75	733
Champaign	4,159		1,641	7,292
Christian	5,632		190	1,316
Clark	1,398		451	1,370
Clay	1,157		263	1,112
Clinton	1,281		246	1,416
Coles	3,049		991	4,269
Cook	(See below)			
Crawford	955		658	1,774
Cumberland	903		107	542
DeKalb	1,413		1,439	4,783
DeWitt	860		409	1,851
Douglas	809		351	1,452
DuPage	7,636		8,430	29,106
Edgar	2,257		758	2,669
Edwards	380		276	1,378
Effingham	2,136		228	1,219
Fayette	1,456		447	1,240
Ford	872		251	1,818
Franklin	5,511		579	2,427
Fulton	3,468		525	2,154
Gallatin	1,492		74	559
Greene	1,185		92	607
Grundy	725		1,288	3,244
Hamilton	1,374		188	1,094
Hancock	1,331		536	1,747
Hardin	724		97	617
Henderson	568		224	947
Henry	1,921		776	3,275
Iroquois	836		1,076	3,628
Jackson	2,895		289	1,839
Jasper	1,342		67	483
Jefferson	2,736		326	1,520
Jersey	1,250		156	772
JoDaviess	858		488	1,250
Johnson	633		274	1,353
Kane	5,107		3,573	12,197
Kankakee	1,859		831	4,884
Kendall	457		676	2,322
Knox	1,369		1,213	5,632
Lake	5,874		6,156	21,007
LaSalle	3,942		1,253	5,999
Lawrence	790		408	1,127
Lee	1,024		765	3,586
Livingston	1,233		564	4,579
Logan	1,824		535	3,481
Macon	6,849		957	4,466

TOTAL PRIMARY VOTE FOR SUPERINTENDENT OF PUBLIC INSTRUCTION—ALL PARTIES—JUNE 14, 1966—Continued

Counties	Democratic		Republican	
	Donald M. Prince	Write-ins	Robert A. Campbell	Ray Page
Macoupin	5,617		334	2,587
Madison	20,780	2	1,308	4,269
Marion	3,392		215	1,802
Marshall	797		187	700
Mason	1,038		95	755
Massac	975		434	1,369
McDonough	792		801	3,994
McHenry	3,154		3,574	9,334
McLean	1,894		2,028	6,699
Menard	874		151	1,309
Mercer	1,388		532	2,179
Monroe	723		210	598
Montgomery	2,896		465	1,993
Morgan	2,143		455	2,613
Moultrie	1,098		261	836
Ogle	701		1,614	3,555
Peoria	5,274		4,793	10,596
Perry	2,055		593	1,831
Piatt	688		124	975
Pike	2,434		196	1,004
Pope	388		103	649
Pulaski	733		150	759
Putnam	337		154	632
Randolph	3,387		799	2,493
Richland	754		253	1,126
Rock Island	2,968		1,301	4,413
Saline	3,195		532	2,487
Sangamon	14,896		1,996	12,728
Schuyler	670		203	1,179
Scott	668		152	814
Shelby	2,268		192	858
Stark	348		369	732
St. Clair	17,460		781	4,510
Stephenson	1,537		1,036	3,007
Tazewell	3,942		879	3,324
Union	2,761		110	790
Vermilion	5,431		2,268	6,579
Wabash	1,128		588	1,417
Warren	961		755	2,249
Washington	1,055		438	1,603
Wayne	1,468		421	2,201
White	2,085		188	777
Whiteside	1,157		1,122	3,489
Will	11,111		2,038	7,096
Williamson	5,044		575	1,993
Winnebago	6,495	1	6,406	14,070
Woodford	772		338	1,910
Down State	257,731	3	86,611	315,257
Cook County	406,558		64,285	140,434
Total	664,289	3	150,896	455,691

VOTE FOR SUPERINTENDENT OF PUBLIC INSTRUCTION—COOK COUNTY
(Information furnished by Clerk of Cook County)

Chicago	Democratic	Republican	
	Donald M. Prince	Robert A. Campbell	Ray Page
WARDS			
1	7,022	186	478
2	5,222	211	486
3	11,575	281	558
4	5,216	175	431
5	4,563	267	711
6	5,117	406	358
7	5,803	748	2,069
8	5,673	767	1,198
9	4,280	764	1,483
10	5,774	526	1,235
11	8,978	294	701
12	7,059	580	882
13	6,762	1,364	1,613
14	8,342	326	357
15	5,665	1,135	1,694
16	6,191	297	431
17	6,088	228	305
18	7,639	873	1,643
19	6,879	1,542	4,156
20	5,712	313	526
21	5,930	886	1,464
22	7,943	507	426
23	5,673	1,367	1,599
24	10,372	164	78
25	12,901	120	282
26	11,104	167	135
27	10,202	178	160
28	5,385	315	307
29	8,838	144	155
30	6,347	403	763
31	12,832	268	347
32	6,244	319	299
33	7,136	932	1,425
34	3,738	472	1,073
35	5,203	999	1,243
36	8,796	1,035	1,236
37	7,045	503	1,798
38	8,082	819	1,210
39	6,384	814	1,589
40	9,182	702	1,424
41	4,131	1,126	3,055
42	7,675	640	1,776
43	3,020	542	1,687
44	5,353	675	1,594
45	4,930	1,249	2,142
46	4,417	838	1,414
47	4,580	1,321	2,239
48	2,763	668	1,351
49	6,221	1,099	2,651
50	8,086	852	1,853
Total	340,073	31,407	58,090

Chicago	Democratic	Republican	
	Donald M. Prince	Robert A. Campbell	Ray Page
SUBURBS			
Berwyn	5,039	1,393	2,555
Chicago Heights	1,631	683	2,552
Cicero	1,184	2,826	8,697
Lyons	649	130	194
Stickney	1,111	66	82
Total	9,614	5,098	14,080
TOWNSHIPS			
Barrington	165	206	697
Bloom	852	343	1,424
Bremen	1,987	880	1,527
Calumet	1,823	184	675
Elk Grove	546	881	2,274
Evanston	1,574	1,679	4,687
Hanover	435	189	450
Lemont	531	72	167
Leyden	4,746	2,534	2,601
Lyons	1,947	1,765	3,815
Maine	4,999	1,790	6,063
New Trier	2,216	1,943	5,071
Niles	10,643	851	2,734
Northfield	1,019	1,153	1,958
Norwood Park	1,496	286	816
Oak Park	1,609	1,766	5,455
Orland	283	156	289
Palatine	1,503	1,073	1,693
Palos	609	265	515
Proviso	5,856	2,646	4,702
Rich	702	476	2,267
River Forest	620	367	1,300
Riverside	333	468	1,137
Schaumburg	868	667	1,253
Stickney	3,034	199	441
Thornton	3,138	1,303	3,808
Wheeling	1,368	2,111	4,639
Worth	1,969	1,527	5,806
Total	56,871	27,780	68,264
GRAND TOTAL	406,558	64,285	140,434

Suburbs under jurisdiction of Chicago Election Commission.

PRIMARY VOTE FOR REPRESENTATIVES IN CONGRESS—ALL PARTIES—JUNE 14, 1966

1st District—Cook County

Democratic	
William L. Dawson	41,063
Fred D. Hubbard	24,256
Ronald L. Williams	3,515
Republican	
David R. Reed	3,865

2nd District—Cook County

Democratic	
Barratt O'Hara	34,197
Abner J. Mikva	31,100
Republican	
Philip G. Bixler	10,090

3rd District—Cook County

Democratic	
William T. Murphy	43,550
Republican	
Albert F. Manion	13,625

4th District—Cook County

Democratic	
Ray J. Rybacki	10,318
James J. Quinlan	3,163
Republican	
Edward J. Derwinski	29,414

5th District—Cook County

Democratic	
John C. Kluczynski	51,805
Republican	
Walter K. Kiltz	5,832
William H. G. Toms	5,008

6th District—Cook County

Democratic	
Daniel J. Ronan	47,490
Republican	
Samuel A. DeCaro	17,314

7th District—Cook County

Democratic	
Frank Annunzio	56,788
Republican	
Joseph D. Day	4,718
Charles J. Anderson, Jr.	1,231

8th District—Cook County

Democratic	
Daniel D. Rostenkowski	60,292
Republican	
John H. Leszynski	10,779

9th District—Cook County

Democratic	
Sidney R. Yates	41,200
Republican	
Richard C. Storey, Jr.	14,475

10th District—Cook County

Democratic	
Dr. Frank J. Jirka, Jr.	21,131
Republican	
Harold R. Collier	30,873

11th District—Cook County

Democratic	
Roman C. Pucinski	50,267
Republican	
John J. Hoellen	19,843

12th District

Counties	Democratic		Republican	
	Herbert L. "Hub" Stern	Write-ins	Robert McClory	Write-ins
Cook	675		1,401	
Lake	5,899	1	26,022	3
McHenry	3,119		12,828	
Total	9,693	1	40,251	3

PRIMARY VOTE FOR REPRESENTATIVES IN CONGRESS—ALL PARTIES—JUNE 14, 1966—Continued

13th District—Cook County

Democratic		Republican	
James L. McCabe	21,955	Donald Rumsfeld	36,981

14th District

Counties	Democratic	Republican
	Kenneth McCleary	John N. Erlenborn
DuPage	7,649	36,992
Will	8,401	4,680
Total	16,050	41,672

15th District

Counties	Democratic	Republican
	Selwyn L. Boyer	Charlotte T. Reid
DeKalb	1,369	6,463
Grundy	708	4,780
Kane	5,072	16,546
Kendall	440	3,049
LaSalle	3,827	7,477
Total	11,416	38,315

16th District

Counties	Democratic			Republican	
	C. Merle Haselton (Write-in)	Robert Whiteford (Write-in)	Other Write-ins	John B. Anderson	Write-ins
Boone			4	2,166	
Carroll	29		5	1,726	
JoDaviess				1,834	
Lee				4,281	
Ogle	106			5,462	
Stephenson				4,206	
Winnebago		24	22	21,308	5
Total	135	24	31	40,983	5

PRIMARY VOTE FOR REPRESENTATIVES IN CONGRESS—ALL PARTIES—JUNE 14, 1966—Continued

17th District

Counties	Democratic	Republican
	Bernard J. Hughes	Leslie C. Arends
Ford	880	2,065
Iroquois	837	4,826
Kankakee	1,841	5,784
Livingston	1,216	5,405
McLean	1,897	8,895
Vermilion	5,436	8,619
Will	2,537	4,269
Total	14,644	39,863

18th District

Counties	Democratic		Republican
	Thomas V. Cassidy	Edward P. Kohlbacher	Robert H. Michel
Bureau	1,237	226	4,337
Marshall	809	75	908
Mason	949	152	838
Menard	640	158	1,300
Peoria	5,867	623	14,981
Putnam	252	57	772
Stark	353	36	1,142
Tazewell	3,378	1,095	4,317
Woodford	648	89	2,217
Total	14,133	2,511	30,812

19th District

Counties	Democratic	Republican
	Gale Schisler	Tom Railsback
Fulton	4,033	2,541
Henderson	604	1,068
Henry	2,150	3,977
Knox	1,556	6,450
Mercer	1,571	2,690
Rock Island	5,630	6,291
Warren	1,122	2,878
Whiteside	1,257	4,437
Total	17,923	30,332

PRIMARY VOTE FOR REPRESENTATIVES IN CONGRESS—ALL PARTIES—JUNE 14, 1966—Continued

20th District

Counties	Democratic	Republican
	Richard R. Wolfe	Paul Findley
Adams	2,139	1,767
Brown	1,059	449
Calhoun	657	372
Cass	1,915	847
Greene	1,259	757
Hancock	1,305	2,395
Jersey	1,217	987
McDonough	785	4,761
Morgan	2,133	3,151
Pike	2,462	1,289
Sangamon	14,734	14,344
Schuyler	680	1,388
Scott	662	1,072
Total	31,007	33,579

21st District

Counties	Democratic		Republican			
	Kenneth J. Gray	Victor M. Drysdale	Write-in G. R. "Bob" Beckmeyer	Write-in Joseph R. Hale	Write-in Lloyd Cox	Other Write-ins
Alexander	1,296	58	4			
Edwards	327	60		14		
Franklin	7,367	433			191	
Gallatin	1,937	169				
Hamilton	1,632	115				
Hardin	968	15				
Jackson	3,231	111	44	178		
Jefferson	3,295	162	27	3		16
Johnson	755	49				
Massac	1,463	52	6	6		5
Monroe	712	33	53			3
Perry	2,363	63	272			
Pope	501	8				1
Pulaski	1,389	55		9		1
Randolph	3,885	112				
Saline	3,742	195				3
Union	3,205	190				
Wabash	1,004	242				17
Washington	1,029	87	294	17		10
Wayne	1,515	148		291		
White	2,256	183			72	
Williamson	7,228	220		18		16
Total	51,100	2,760	700	536	263	72

PRIMARY VOTE FOR REPRESENTATIVES IN CONGRESS—ALL PARTIES—JUNE 14, 1966—Concluded

22nd District

Counties	Democratic	Republican
	Cameron B. Satterthwaite	William L. Springer
Champaign	3,856	8,975
Clark	1,336	1,765
Coles	2,905	5,231
Cumberland	874	645
DeWitt	812	2,216
Douglas	793	1,803
Edgar	2,164	3,291
Logan	1,714	3,882
Macon	6,433	5,384
Moultrie	1,050	1,097
Piatt	655	1,093
Total	22,592	35,382

23rd District

Counties	Democratic		Republican
	George E. Shipley	Allen F. Radcliff	Leslie N. Jones
Bond	1,157	51	1,424
Christian	5,844	803	1,391
Clay	1,275	121	1,340
Clinton	1,501	73	1,513
Crawford	1,024	45	2,181
Effingham	2,490	183	1,333
Fayette	1,551	89	1,498
Jasper	1,557	165	541
Lawrence	888	70	1,398
Macoupin	5,340	864	2,608
Madison	3,189	1,338	2,545
Marion	4,527	293	1,749
Montgomery	3,180	223	2,207
Richland	954	57	1,274
Shelby	2,583	200	940
Total	37,060	4,575	23,942

24th District

Counties	Democratic		Republican	
	Melvin Price	Write-ins	John S. Guthrie	Write-ins
Madison	19,639	2	2,410	1
St. Clair	20,756		4,592	
Total	40,395	2	7,002	1

VOTE FOR STATE CENTRAL COMMITTEEMEN—ALL PARTIES—JUNE 14, 1966

1st District—Cook County

Democratic
Corneal A. Davis 42,204

Republican
William E. King 3,492
Herman Stewart 1,629

2nd District—Cook County

Democratic
James A. Ronan 28,489
William M. Pietrzak 16,313

Republican
William F. Scannell 7,868
Wallace D. Johnson 4,699

3rd District—Cook County

Democratic
Joseph P. Griffin 40,774

Republican
Raymond J. Kahoun 14,509

4th District—Cook County

Democratic
Francis J. Lynch 11,796

Republican
William B. Kane 23,480

5th District—Cook County

Democratic
Frank J. Smith 36,413
Stanley S. Smagala 12,849

Republican
Ray Kiedro 9,596

6th District—Cook County

Democratic
Bernard N. Wolper 45,742
Write-ins 1

Republican
Joseph S. Kral 21,670

7th District—Cook County

Democratic
Thomas J. Janczy 56,934

Republican
Peter C. Granata 5,326
Paul G. Karasman 1,201

8th District—Cook County

Democratic
Walter A. Mirek 47,991
George J. Schwab 8,456

Republican
Raymond H. Schumacher 10,802

9th District—Cook County

Democratic
Joseph O. Rubinelli 36,595

Republican
Maj. Gen. Robert M. Woodward 6,986
Albert W. Hachmeister 5,664
Robert J. O'Rourke 5,341

10th District—Cook County

Democratic
Leon L. Mazor 18,817

Republican
Elmer W. Conti 13,306
John F. Tyrrell 10,710
Vern I. McCarthy, Jr. 8,757

11th District—Cook County

Democratic
William J. Schultz 43,548

Republican
William L. Murray 18,084

12th District

Counties	Democratic			Republican		
	John G. Green	Robert L. Tarrel	John J. Gearica	Robert Coulson	Max Wildman	Dr. Raymond H. Watkins
Cook	272	75	352	715	662	101
Lake	2,528	2,227	1,409	18,046	8,278	2,106
McHenry	1,603	1,215	490	5,870	3,658	3,125
Total	4,403	3,517	2,251	24,631	12,598	5,332

VOTE FOR STATE CENTRAL COMMITTEEMEN—ALL PARTIES—JUNE 14, 1966—Continued

13th District—Cook County

Democratic		Republican	
Robert J. Downing	20,112	David E. Brown	28,738

14th District

Counties	Democratic					Republican	
	Sammy Berk	Daniel T. Smyth	Eugene K. Haller	Tom Walsh	Romaine Antoinette Troost	William C. Ives	Sam E. Dean
DuPage	236	3,834	553	1,499	1,776	18,575	17,879
Will	6,223	508	2,779	603	121	1,940	2,559
Total	6,459	4,342	3,332	2,102	1,897	20,515	20,438

15th District

Counties	Democratic	Republican	
	Francis R. Barron	Cliffard D. Carlson	Gordon Peace
DeKalb	1,371	4,515	1,176
Grundy	714	2,715	1,541
Kane	4,968	12,672	2,737
Kendall	441	2,331	533
LaSalle	3,966	3,813	3,196
Total	11,460	26,046	9,183

16th District

Counties	Democratic						
	Milton A. Lundstrom	John L. Knudsen	Dr. Harold H. Holmes	Walter F. Gilligan	Neal G. Perry	Peter A. Caltagerone	Write-ins
Boone	166	125	119	122	76	12	----------
Carroll	34	64	552	73	39	2	----------
JoDaviess	16	46	47	939	30	5	----------
Lee	178	262	269	164	116	22	----------
Ogle	157	128	193	224	64	8	----------
Stephenson	209	275	728	410	175	41	----------
Winnebago	2,381	1,910	711	450	936	943	1
Total	3,141	2,810	2,619	2,382	1,436	1,033	1

VOTE FOR STATE CENTRAL COMMITTEEMEN—ALL PARTIES—JUNE 14, 1966—Continued

16th District

Counties	Republican		
	Stanley H. Guyer	Alvin Liebling	Write-ins
Boone	1,401	637	
Carroll	1,000	448	
JoDaviess	1,109	458	3
Lee	2,547	1,219	
Ogle	3,343	1,490	
Stephenson	2,243	1,652	
Winnebago	14,873	5,658	1
Total	26,516	11,562	4

17th District

Counties	Democratic		Republican	
	Joe W. Russell	John S. Lektorich	James E. Anderson	William D. Braid
Ford	907	38	1,098	784
Iroquois	752	95	3,735	861
Kankakee	1,521	164	4,389	896
Livingston	1,019	208	2,491	1,994
McLean	1,762	246	3,686	4,513
Vermilion	4,771	611	5,434	1,758
Will	1,279	1,318	2,614	1,511
Total	12,011	2,680	23,447	12,317

18th District

Counties	Democratic			Republican
	Thomas R. Dunne	Robert L. Ingram	Edward B. Akin	C. Bonner Triebel
Bureau	388	356	593	3,593
Marshall	433	256	156	832
Mason	94	156	967	763
Menard	118	311	397	1,243
Peoria	3,542	1,880	955	12,999
Putnam	65	73	168	682
Stark	109	115	130	984
Tazewell	881	2,431	870	3,859
Woodford	183	189	328	1,991
Total	5,813	5,767	4,564	26,946

VOTE FOR STATE CENTRAL COMMITTEEMEN—ALL PARTIES—JUNE 14, 1966—Continued

19th District

Counties	Democratic		Republican
	Herbert M. Lowry	Herbert F. Schultz	Lambert I. Engdahl
Fulton	2,204	1,446	2,347
Henderson	476	94	1,052
Henry	830	1,067	3,702
Knox	1,027	390	5,997
Mercer	861	721	2,356
Rock Island	3,438	2,824	4,561
Warren	566	446	2,816
Whiteside	697	490	3,980
Total	10,099	7,478	26,811

20th District

Counties	Democratic	Republican	
	Leo Fitzgerald	Don Adams	Wes Olson
Adams	2,069	513	1,263
Brown	1,013	204	211
Calhoun	638	222	84
Cass	2,180	581	196
Greene	1,149	434	153
Hancock	1,296	866	1,255
Jersey	1,186	576	245
McDonough	774	2,213	2,134
Morgan	2,132	1,847	1,131
Pike	2,371	425	767
Sangamon	14,723	11,680	2,436
Schuyler	661	579	712
Scott	640	392	520
Total	30,832	20,532	11,107

VOTE FOR STATE CENTRAL COMMITTEEMEN—ALL PARTIES—JUNE 14, 1966—Continued

21st District

Counties	Democratic	Republican		
	L. Oard (Col.) Sitter	Joseph R. Hale	L. J. Wohlwend	Write-ins
Alexander	1,111	155	788	
Edwards	341	1,177	156	
Franklin	5,577	1,688	1,119	
Gallatin	1,508	610	81	
Hamilton	1,195	1,024	146	
Hardin	691	608	106	
Jackson	2,988	978	1,044	
Jefferson	2,681	1,038	580	
Johnson	648	1,243	342	
Massac	964	1,508	220	
Monroe	694	259	503	
Perry	2,018	1,017	1,283	
Pope	391	607	131	
Pulaski	865	479	372	
Randolph	3,373	1,963	1,187	
Saline	3,133	3,034	187	
Union	3,080	238	637	
Wabash	1,056	1,279	412	
Washington	996	1,234	448	3
Wayne	1,368	1,917	255	
White	1,729	714	189	
Williamson	5,165	1,038	1,645	
Total	41,572	23,808	11,831	3

22nd District

Counties	Democratic	Republican	
	Roy R. Anthony	Thomas M. Harris	William L. Booth
Champaign	3,950	4,034	3,382
Clark	1,359	944	717
Coles	2,924	2,410	2,197
Cumberland	874	339	260
DeWitt	838	1,242	768
Douglas	793	958	600
Edgar	2,218	1,677	1,396
Logan	1,756	3,413	557
Macon	6,951	3,120	2,017
Moultrie	1,094	512	431
Piatt	676	692	316
Total	23,433	19,341	12,641

VOTE FOR STATE CENTRAL COMMITTEEMEN—ALL PARTIES—JUNE 14, 1966—Concluded

23rd District

Counties	Democratic		Republican
	William H. Jenkins	Albert R. Imle	Victor L. Smith
Bond	493	554	1,350
Christian	3,831	1,951	1,362
Clay	493	638	1,241
Clinton	323	1,038	1,427
Crawford	668	317	2,350
Effingham	1,641	592	1,291
Fayette	629	879	1,457
Jasper	904	523	522
Lawrence	317	504	1,350
Macoupin	4,160	1,742	2,563
Madison	3,065	1,252	2,513
Marion	2,480	1,507	1,578
Montgomery	1,066	2,295	2,093
Richland	415	429	1,137
Shelby	1,519	834	917
Total	22,004	15,055	23,151

24th District

Counties	Democratic	Republican	
	Alvin G. Fields	William D. Stiehl	Write-ins
Madison	16,118	2,369	1
St. Clair	17,882	4,853	
Total	34,000	7,222	1

PRIMARY VOTE FOR STATE SENATORS—ALL PARTIES—JUNE 14, 1966

1st District—Cook County

Democratic	
John A. Kennedy	6,177
Republican	
W. Russell Arrington	15,014
Robert J. Salberg	1,316

2nd District—Cook County

Democratic	
Joseph P. Sandro	9,402
Republican	
Arthur J. Bidwill	8,854
Harry J. Smith, Jr.	5,681

3rd District—Cook County

Democratic	
Norman Nelson, Jr.	6,220
Republican	
John A. Graham	9,777
Robert O. Atcher	8,589
William T. Davies	1,221

4th District—Cook County

Democratic	
Phillip C. Goldstick	14,113
Louis P. Johnson	7,331
Republican	
John W. Carroll	10,611

5th District—Cook County

Democratic	
Douglas Glen Brown	9,056
Republican	
Howard R. Mohr	9,755

6th District—Cook County

Democratic	
Fred M. Dumke	8,304
Republican	
Frank M. Ozinga	11,004
Dennis L. Ahrens	1,466

7th District—Cook County

Democratic	
Walter Zajac	6,986
Republican	
James C. Soper	19,315

8th District—Cook County

Democratic	
Madelyn A. Bonsignore	4,710
Republican	
Arthur R. Gottschalk	10,578

9th District—Cook County

Democratic	
Frank M. Foran	6,407
Willie Ward	2,324
Republican	
Terrel E. Clarke	9,046

10th District—Cook County

Democratic	
Esther Saperstein	15,994
Republican	
Herman R. Tavins	6,784

11th District—Cook County

Democratic	
Robert E. Cherry	11,408
Republican	
Robert Willey	4,182

12th District—Cook County

Democratic	
Joseph L. De La Cour	14,962
Republican	
George F. Sisler	5,379

13th District—Cook County

Democratic	
James P. Loukas	18,005
Republican	
Irma S. Levin	5,787

14th District—Cook County

Democratic	
John F. Leon	11,915
George J. Schwab	3,663
Republican	
Albert E. Bennett	4,512
Richard V. Wodinowich	1,324

15th District—Cook County

Democratic	
Thomas G. Lyons	22,308
Republican	
Walter Duda	2,369
Dale N. Gross	1,653
Sarah G. Peternard	1,650
Leonard J. Maniscalco	1,243

16th District—Cook County

Democratic	
Chester P. Majewski	17,186
Republican	
Walter P. Hoffelder	6,900
Betty M. Gutzeit	948

PRIMARY VOTE FOR STATE SENATORS—ALL PARTIES—JUNE 14, 1966—Continued

17th District—Cook County

Democratic	
Thad L. Kusibab	26,823
Republican	
Thomas E. Kramer	2,243

18th District—Cook County

Democratic	
Thomas A. McGloon	22,553
Republican	
Charles W. Govas	2,595
Jasper K. Roy	811

19th District—Cook County

Democratic	
Zygmunt A. Sokolnicki	24,618
Republican	
Alexander M. Michalak	2,015

20th District—Cook County

Democratic	
Sam Romano	22,976
Republican	
Thomas J. Lento	2,227

21st District—Cook County

Democratic	
Bernard S. Neistein	20,623
Robert L. Green, Sr.	3,876
Republican	
John B. Wojcieszak	1,488

22nd District—Cook County

Democratic	
Fred J. Smith	20,956
Republican	
Oscar J. D. Rainey	1,594

23rd District—Cook County

Democratic	
Edward A. Nihill	22,050
Matthew Szymczak	6,631
Republican	
Erwin R. Garbaciak	1,405
Joseph J. Martch	1,118

24th District—Cook County

Democratic	
Richard H. Newhouse	13,504
Nathan J. Kinnally	11,445
Republican	
Ollie Clark	2,518

25th District—Cook County

Democratic	
A. L. Cronin	19,536
Republican	
Joseph J. Krasowski	5,122

26th District—Cook County

Democratic	
Cecil A. Partee	18,193
Republican	
Norman R. Robinson	1,470

27th District—Cook County

Democratic	
Edmund G. Sweeney	16,739
Republican	
John J. Lanigan	6,733
Edward M. Gaynor	1,830

28th District—Cook County

Democratic	
Philip J. Carey	15,149
Republican	
Arthur R. Swanson	10,071

29th District—Cook County

Democratic	
Charles Chew, Jr.	16,773
Russell R. De Bow	11,638
Republican	
Herman Stewart	2,113

30th District—Cook County

Democratic	
Daniel Dougherty	18,183
Republican	
Paul J. Wisner	4,315
Bernard J. Plebanski	1,052

PRIMARY VOTE FOR STATE SENATORS—ALL PARTIES—JUNE 14, 1966—Continued

31st District—Lake County

Democratic		Republican	
James J. Lentine	3,218	Robert Coulson	14,860
		Write-ins	1

32nd District

Counties	Democratic	Republican					
	Albert S. Salvi	Karl Berning	Norman Geary	A. B. McConnell	Louis J. (Lou) Goossens	Robert J. Dickson	Joseph F. Wolfe
Lake	2,544	5,921	4,295	943	173	1,132	410
McHenry	2,329	1,096	1,738	4,261	2,448	622	669
Total	4,873	7,017	6,033	5,204	2,621	1,754	1,079

33rd District

Counties	Democratic	Republican		
	Henry A. Florek	Dennis J. Collins	William M. Damisch	Write-ins
Boone	539	1,547	645	
DeKalb	1,345	5,316	1,394	
Kane	954	1,613	1,408	
Kendall	108	765	185	1
McHenry	635	1,585	984	
Winnebago	606	1,455	601	1
Total	4,187	12,281	5,217	2

34th District—Winnebago County

Democratic		Republican	
Joseph L. Barbagallo	5,606	Bertil T. Rosander	13,259
		Robert R. Canfield	6,412
		Write-ins	3

PRIMARY VOTE FOR STATE SENATORS—ALL PARTIES—JUNE 14, 1966—Continued

35th District

Counties	Democratic	Republican
	William H. Stoermer	Everett E. Laughlin
Carroll	595	1,632
JoDaviess	827	1,713
Ogle	629	4,577
Stephenson	1,447	4,162
Whiteside	1,137	4,022
Total	4,635	16,106

36th District

Counties	Democratic	Republican
	Wm. P. Callahan	Joseph R. Peterson
Bureau	1,321	4,303
Henry	1,845	3,902
LaSalle	2,292	3,404
Lee	1,024	3,728
Total	6,482	15,337

37th District

Counties	Democratic	Republican
	Timothy R. Ives	William C. Harris
LaSalle	1,676	3,189
Livingston	1,177	5,285
McLean	1,955	7,750
Total	4,808	16,224

38th District

Counties	Democratic	Republican
	Constantine Konstans	Robert W. Mitchler
Kane	4,026	12,858
Kendall	313	2,034
Total	4,339	14,892

PRIMARY VOTE FOR STATE SENATORS—ALL PARTIES—JUNE 14, 1966—Continued

39th District—DuPage County

Democratic		Republican	
Michael Butler	4,565	Jack T. Knuepfer	7,601
		Edward A. Bundy	5,405
		Glenn Ford Wood	4,017
		Donald Jack Wall	2,375

40th District

Counties	Democratic	Republican
	William E. Smythe	Harris W. Fawell
DuPage	2,899	17,394
Will	2,224	1,679
Total	5,123	19,073

41st District

Counties	Democratic		Republican
	Martin J. Gleason	John F. Cirricione	Meade Baltz
Grundy	602	245	3,868
Will	5,507	5,273	7,196
Total	6,109	5,518	11,064

42nd District

Counties	Democratic	Republican
	Robert A. (Bob) Welch	Richard R. "Dick" Larson
Cass	1,872	743
Fulton	4,012	2,548
Knox	1,385	7,021
Mason	1,046	785
Menard	793	1,273
Peoria	485	846
Warren	988	2,910
Total	10,581	16,126

PRIMARY VOTE FOR STATE SENATORS—ALL PARTIES—JUNE 14, 1966—Continued

43rd District

Counties	Democratic		Republican
	"Bob" Austin	Chuck Heriford	Donald D. Carpentier
Henderson	503	77	1,112
Mercer	1,107	579	2,669
Rock Island	3,776	2,953	6,142
Total	5,386	3,609	9,923

44th District

Counties	Democratic	Republican
	Joe T. Connelly	Tom Merritt
Coles	3,088	4,551
Edgar	2,217	3,253
Vermilion	5,337	8,407
Total	10,642	16,211

45th District

Counties	Democratic	Republican
	Joseph J. Solls	Hudson Ralph Sours
Peoria	4,800	13,945
Stark	340	1,043
Total	5,140	14,988

46th District

Counties	Democratic		Republican	
	Richard D. Resler	Write-ins	Edward McBroom	Write-ins
Champaign	665		1,104	
Ford	840		1,956	
Iroquois	783		4,493	
Kankakee	1,892	1	5,733	1
Total	4,180	1	13,286	1

PRIMARY VOTE FOR STATE SENATORS—ALL PARTIES—JUNE 14, 1966—Continued

47th District

Counties	Democratic	Republican
	John Walsh Miller	Everett R. Peters
Champaign	3,349	7,118
DeWitt	840	2,003
Douglas	800	1,615
Moultrie	1,078	1,023
Piatt	690	1,046
Total	6,757	12,805

48th District

Counties	Democratic	Republican	
	Robert L. McDowell	Egbert B. Groen	Write-ins
Logan	1,751	3,434	1
Marshall	770	829	
Putnam	271	677	
Tazewell	3,805	4,102	
Woodford	745	1,985	
Total	7,342	11,027	1

49th District

Counties	Democratic		Republican
	D. J. (Jerry) White	Billie M. Cox	George E. Drach
Morgan	1,548	706	2,912
Sangamon	8,919	7,383	14,222
Total	10,467	8,089	17,134

50th District

Counties	Democratic		Republican
	Robert W. McCarthy	Charles David Peters	Rex L. Brown
Christian	4,098	2,347	1,355
Macon	4,935	2,924	5,000
Shelby	1,700	895	899
Total	10,733	6,166	7,254

PRIMARY VOTE FOR STATE SENATORS—ALL PARTIES—JUNE 14, 1966—Continued

51st District

Counties	Democratic	Republican
	James H. Donnewald	Fred Branson
Bond	1,113	1,432
Clinton	1,547	1,618
Cumberland	868	595
Effingham	2,299	1,326
Fayette	1,478	1,507
Jasper	1,311	503
Marion	4,140	1,945
Montgomery	2,860	2,092
Total	15,616	11,018

52nd District

Counties	Democratic	Republican	
	William "Bill" Lyons	Russel Adams	Write-ins
Calhoun	647	286	
Jersey	1,331	775	
Macoupin	5,574	2,487	
Madison	3,577	1,430	2
St. Clair	1,721	836	
Total	12,850	5,814	2

53rd District—Madison County

Democratic		Republican	
Paul Simon	19,365	John B. Moss (Write-in)	8
Write-ins	1	Other Write-ins	1

54th District—St. Clair County

Democratic		Republican	
Alan J. Dixon	13,844	Scott R. Randolph	3,579

PRIMARY VOTE FOR STATE SENATORS—ALL PARTIES—JUNE 14, 1966—Continued

55th District

Counties	Democratic	Republican	
	Philip B. Benefiel	Paul W. Broyles	Roscoe D. Cunningham
Clark	1,362	805	1,076
Clay	1,157	654	694
Crawford	1,045	1,292	1,218
Edwards	388	1,288	549
Hamilton	1,158	1,023	253
Jefferson	2,578	1,789	168
Lawrence	942	310	1,581
Richland	874	839	581
Wabash	1,204	1,260	811
Wayne	1,456	2,347	427
Total	12,164	11,607	7,358

56th District

Counties	Democratic		Republican
	Frank F. Bleyer	Dean R. Hammack	John G. Gilbert
Alexander	976	161	871
Jackson	2,509	708	2,079
Monroe	513	213	797
Perry	387	1,910	2,057
Randolph	1,059	2,743	3,316
St. Clair	603	451	376
Union	2,287	613	813
Washington	398	700	1,666
Total	8,732	7,499	11,975

PRIMARY VOTE FOR STATE SENATORS—ALL PARTIES—JUNE 14, 1966—Concluded

57th District

Counties	Democratic				Republican		
	William L. Grindle	Paul A. Ziegler	Roy Curtis Small	James LaVern Sanders	Delmer R. Mitchell	Elmer Jenkins	John R. Heaton
Franklin	2,684	2,554	884	1,172	852	2,123	292
Gallatin	83	1,102	864	107	315	177	73
Hardin	53	348	507	21	331	306	34
Johnson	244	282	128	44	941	290	236
Massac	174	431	492	158	958	442	220
Pope	125	51	271	16	508	109	66
Pulaski	744	661	63	39	529	156	66
Saline	238	718	2,911	61	1,133	1,031	485
White	266	2,283	382	87	423	400	63
Williamson	4,624	652	948	645	2,127	328	179
Total	9,235	9,082	7,450	2,350	8,117	5,362	1,714

58th District

Counties	Democratic	Republican
	Thomas J. Awerkamp	Clifford B. Latherow
Adams	2,374	1,590
Brown	1,044	368
Greene	1,110	545
Hancock	1,302	2,260
McDonough	768	4,576
Pike	2,420	992
Schuyler	650	1,161
Scott	624	776
Total	10,292	12,268

PRIMARY VOTE FOR REPRESENTATIVES IN THE GENERAL ASSEMBLY—ALL PARTIES—JUNE 14, 1966

1st District—Cook County

Democratic	
Harold A. Katz	13,183½
James B. Moran	7,491½
Republican	
Frances L. Dawson	35,659
Alan R. Johnston	12,776

2nd District—Cook County

Democratic	
James C. Kirie	18,392
Raymond J. Welsh, Jr.	14,337
Republican	
Richard A. Walsh	20,926
Edward E. Bluthardt	15,321
Robert B. Czirr	6,334½

3rd District—Cook County

Democratic	
Bernard M. Peskin	11,791½
Eugenia S. Chapman	10,601½
Republican	
Eugene F. Schlickman	24,620½
David J. Regner	14,733½
Robert L. Hesse	13,182
William J. Moore	4,524
William L. Means	953

4th District—Cook County

Democratic	
Edward A. Warman	30,281
Calvin R. Sutker	19,423½
Roland W. Lada	8,864½
Michael H. Lavin	4,739½
Republican	
Arthur E. Simmons	14,712½
Robert S. Juckett, Sr.	13,762½
Richard C. Stevens	5,050
Frank W. McTier	3,924

5th District—Cook County

Democratic	
Joseph P. McGah	16,204
John J. McNichols	15,503½
Frank J. Broucek	5,971½
Republican	
William D. Walsh	18,890
Lawrence X. Pusateri	11,205½

6th District—Cook County

Democratic	
Frank X. Downey	21,210
Salvatore D. Rende, Jr.	8,814½
Republican	
Marjorie Pebworth	10,821
Ralph A. Beezhold	9,432
Romie J. Palmer	9,410
Bill P. Perry	6,549
William E. DuBois	3,698
Tom Crowhurst	377½

7th District—Cook County

Democratic	
Gerald W. Shea	8,213½
Frank J. Baley	7,727½
Miles F. Krejci	4,241
Gerald J. Fleming	3,995½
Walter C. Wellman	1,301
Everett Nielsen	898½
Republican	
Joseph G. Sevcik	21,151½
Henry J. Klosak	20,765
Joseph A. Tecson	16,867
David J. Morrissey	9,176

8th District—Cook County

Democratic	
Anthony Scariano	12,684
Adolph S. Taborski	5,451½
Republican	
Jack E. Walker	20,298
John W. Thompson	10,401½

9th District—Cook County

Democratic	
Leland H. Rayson	12,393
Richey V. Graham, Jr.	11,196½
Lewis Talerico	3,458½
Francis E. Maher	649½
Carl C. Relli	596½
Republican	
Don A. Moore	13,850
George M. Burditt	11,067
Elbert F. Elmore	6,388½

10th District—Cook County

Democratic	
Paul F. Elward	27,810½
Nicholas Zagone	14,009½
Republican	
Michael F. Zlatnik	13,791
Edward J. Copeland	9,070½
Patrick J. Kelly	1,619½
Ray C. Slayton	680

11th District—Cook County

Democratic	
Frank Lyman	20,749
John Merlo	16,296½
Republican	
S. S. Schiller	7,246
Arthur A. Teleser	5,999
Clarence S. Lipnick	3,999½

12th District—Cook County

Democratic	
Edward Wolbank	24,090½
William J. Schoeninger	18,457
Republican	
Paul J. Randolph	17,159

PRIMARY VOTE FOR REPRESENTATIVES IN THE GENERAL ASSEMBLY—ALL PARTIES—JUNE 14, 1966—Continued

13th District—Cook County

Democratic	
LaSalle J. De Michaels	29,963
Joseph F. Fanta	18,522½
Jerome Jerry Levatino	6,256
Republican	
William E. Pollack	10,022½
Elroy C. Sandquist	8,304½
Virginia Edwards	1,146½

14th District—Cook County

Democratic	
Kenneth W. Course	24,610½
Richard S. Chmeleck	17,076
George J. Schwab	2,680½
Richard J. Geske	1,970
Republican	
Herbert F. Geisler	10,125
Jacob John Wolf	5,130½
Matthew W. Slowik	3,555

15th District—Cook County

Democratic	
Chester R. Wiktorski, Jr.	38,179½
Bernard B. Wolfe	25,675
Republican	
Peter J. Miller	12,097
Oscar Hansen	6,936

16th District—Cook County

Democratic	
Joseph M. Tomaso	24,397
William M. Zachacki, Sr.	20,475
Anthony C. Altiere	4,046
Republican	
Hellmut W. Stolle	14,889
Henry J. Hyde	6,550
Edward Kelley	991

17th District—Cook County

Democratic	
Edward J. Shaw	37,302
Benedict Garmisa	32,666½
Walter J. Sokolowski	5,901
Harry C. Fink	1,642½
Republican	
Louis Janczak	4,702½
Harold B. Gangler	3,085
Theodore Szczepanski	903
Richard A. Drozek	504

18th District—Cook County

Democratic	
Robert F. McPartlin	36,622½
Lawrence Di Prima	26,593½
Republican	
Bernard McDevitt	9,496½
William C. Thomas	1,339

19th District—Cook County

Democratic	
John P. Touhy	45,464
Isaac Sims	25,830
Stanley Williams	2,975½
Republican	
Louis F. Capuzi	4,592
Carter D. Jones, Jr.	652½
Stanley A. LaBoy	329½
Chester Sobczyk	317½
William L. White	63

20th District—Cook County

Democratic	
Matt Ropa	37,790
Victor A. Arrigo	29,314
William Howard Ross	1,534½
Republican	
Peter C. Granata	7,526½

21st District—Cook County

Democratic	
Frank C. Wolf	35,092½
Otis G. Collins	33,457
Republican	
Lawrence J. Bartels	4,947
Freddy C. Peavy	1,355½
Stanley J. Cywinski	1,111
Casimir W. Mieszczak	432
Frank Potempa	117
Henry B. Perry	107½

22nd District—Cook County

Democratic	
Corneal A. Davis	36,116
James Y. Carter	22,450½
Republican	
Genoa S. Washington	3,741½
John W. Johnson	2,081½
Connie Mack Higgins	515

23rd District—Cook County

Democratic	
Frank J. Smith	39,124½
John G. Fary	29,736½
Kenneth R. Szymczak	6,143½
Republican	
John F. Wall	7,241
George W. Murrow	1,252½
Ernest L. Kaysen	594

24th District—Cook County

Democratic	
Robert E. Mann	34,339½
Calvin L. Smith	15,396
Republican	
Noble W. Lee	4,968½

PRIMARY VOTE FOR REPRESENTATIVES IN THE GENERAL ASSEMBLY—ALL PARTIES—JUNE 14, 1966—Continued

25TH DISTRICT—COOK COUNTY

Democratic	
Michael E. Hannigan	28,262½
Michael H. McDermott	23,538½
Gabriel J. Barrett	7,570
Republican	
Raymond J. Kahoun	9,286½
Stanley A. Papierz	6,817
Eileen M. Pikiel	911½

26TH DISTRICT—COOK COUNTY

Democratic	
Harold Washington	28,426½
Owen D. Pelt	17,035½
Peggy Smith Martin	3,818
Republican	
J. Horace Gardner	4,511
Robert H. Holloway	653½
George Naves	406
Ishmael Daniels	303

27TH DISTRICT—COOK COUNTY

Democratic	
Frank D. Savickas	27,172½
Robert F. Umporowicz	18,298½
Republican	
Walter "Babe" McAvoy	10,750
Carl L. Klein	10,437½
Joseph Potempa	6,118½

28TH DISTRICT—COOK COUNTY

Democratic	
John P. Downes	26,923
Melvin McNairy	12,852
John J. Dillon	4,574½
Republican	
Mary K. Meany	16,962½
J. Theodore Meyer	6,327
Joseph M. Adduci	6,083½

29TH DISTRICT—COOK COUNTY

Democratic	
Lewis A. H. Caldwell	29,717½
Raymond W. Ewell	18,676½
John S. Sloan	6,839
John Q. Washington	5,550½
William C. Burke	3,600½
Republican	
Elwood Graham	3,403
John Tobias Dixon	2,809
Sylvester E. Williams	1,174½
Winston E. Arrington	759
George E. White	405

30TH DISTRICT—COOK COUNTY

Democratic	
Henry M. Lenard	28,121
Nick Svalina	22,580
Arnold D. Sirk	20,181½
Michael S. Krokidas	3,538½
Raymond J. Rzonca	1,925½
Republican	
Philip W. Collins	8,890½
John L. Stegner	4,484½
Tom Piljac	1,153
Ragnar G. Nelson	837

PRIMARY VOTE FOR REPRESENTATIVES IN THE GENERAL ASSEMBLY—ALL PARTIES—JUNE 14, 1966—Continued

31st District—Lake County

Democratic		Republican	
John S. Matijevich	4,194	W. J. Murphy	17,139
William E. Hartnett	4,114½	John H. Conolly	16,500
John L. Balen	2,131½	Nick Keller	11,686½
Matthew Graber	949½	Harold F. Kaiser	2,452½

32nd District

Counties	Democratic		
	Daniel M. Pierce	Howard R. Slater	Carmen W. Neri
Lake	4,675½	3,469½	1,611
McHenry	2,268	1,145	934
Total	6,943½	4,614½	2,545

32nd District

Counties	Republican						
	George W. Lindberg	John Henry Kleine	Francis J. Berry	Daniel A. Vetter	Jere E. Dodge	Thomas Whyte O'Neil	John P. DeRose
Lake	7,279½	13,197	10,948½	4,708½	780	2,065½	1,152
McHenry	12,900	2,751	1,470	400	3,291	858	313
Total	20,179½	15,948	12,418½	5,108½	4,071	2,923½	1,465

33rd District

Counties	Democratic		
	William A. Giblin	Thomas J. Hanahan, Jr.	Frank O'Rourke
McHenry	2,434½	3,252	1,515
Boone	1,165	366	466½
Kendall	604½	475	371½
DeKalb	1,830½	1,419	1,669½
Kane	777½	1,262½	835½
Total	6,812	6,774½	4,858

PRIMARY VOTE FOR REPRESENTATIVES IN THE GENERAL ASSEMBLY—ALL PARTIES—JUNE 14, 1966—Continued

33rd District

Counties	Republican			
	John "Jack" B. Hill	Lester Cunningham	William E. Swanson	Joseph R. "Jake" Levesque
McHenry	3,588	4,471	2,181½	6,510½
Boone	1,489½	4,653	553½	313½
Kendall	4,153	1,219½	1,663½	1,660½
DeKalb	5,195	5,613½	4,985½	2,032
Kane	4,737½	1,106½	2,391½	467½
Total	19,163	17,063½	11,775½	10,984

34th District—Winnebago County

Democratic		Republican	
E. J. "Zeke" Giorgi	11,686½	Frank P. (Pat) North	21,904½
Manley T. Melin	4,365½	David W. Johnson	18,340½
Walter S. Busky	2,864	Lewis Howard Lundberg	16,214
Herb "Brand X" Bowie	1,731	Harry Landt Momberg	1,485½
Write-ins	3	Write-ins	1½

35th District

Counties	Democratic			
	Francis X. Mahoney	Robert E. Brinkmeier	Wilson (Bill) Lowery	Fay R. "Dick" Carre
Stephenson	3,999	2,023½	165	92
JoDaviess	1,156½	1,605	201	76½
Ogle	289½	1,931½	204½	68½
Lee	1,881	1,199½	289	96
Winnebago	421½	445½	886½	220½
Total	7,747½	7,205	1,746	553½

35th District

Counties	Republican					
	Robert D. Law	Merle K. Anderson	Paul F. Jones	David C. Shapiro	E. J. "Ernie" Atkinson	Dr. Wilbur James McNee
Stephenson	9,169	2,652	306	553½	478	120
JoDaviess	2,875½	1,351½	436½	532½	202½	164½
Ogle	1,829½	3,217½	8,266	1,525½	1,509½	531
Lee	716	787½	1,338	6,336	3,079½	1,779
Winnebago	429	4,124½	318	270	184½	260½
Total	15,019	12,133	10,664½	9,217½	5,454	2,855

PRIMARY VOTE FOR REPRESENTATIVES IN THE GENERAL ASSEMBLY—ALL PARTIES—JUNE 14, 1966—Continued

36th District—Kane County

Democratic		Republican	
John Jerome (Jack) Hill	11,184	Allan L. "Al" Schoeberlein	14,972
Paul Egan	2,159½	Charles L. Hughes	10,218½
William (Bill) Stephens	932	Gerry L. Dondanville	9,566
		Francis T. Crowe	4,522½
		Harriette M. Dunlop	1,479

37th District—DuPage County

Democratic		Republican	
William A. Redmond	6,960	James "Pate" Philip	11,293
Hubert J. (Bud) Loftus	6,337	Gene L. Hoffman	10,982½
		Donald Gene Swan	10,023½
		Claude A. Walker	7,562½
		Arthur J. (Art) Reis	7,310½
		James R. Bass	2,728½
		David J. Cantrell	2,555

38th District—DuPage County

Democratic		Republican	
Joseph J. Tumpach	4,683	Jack E. Bowers	25,713
James L. Wright	2,447½	Lewis V. Morgan, Jr.	22,302
Nick Thomas	2,344½	Stanley A. Lynch	13,963
Hugh P. Farmer	702½		
Forrest C. Rohr	481		
Clarence W. Gunkel	439		

39th District

Counties	Democratic	
	Tobias (Toby) Barry	John K. Morris
Carroll	469½	2,115
Whiteside	952½	3,187½
Henry	5,235½	1,819
Bureau	4,428	859½
Stark	1,084½	193½
Total	12,170	8,174½

PRIMARY VOTE FOR REPRESENTATIVES IN THE GENERAL ASSEMBLY—ALL PARTIES—JUNE 14, 1966—Continued

39th District

Counties	Republican					
	W. K. (Kenny) Davidson	Kenneth W. Miller	James D. Nowlan	George S. Brydia	Wm. C. Steinert	Glen M. Wurster
Carroll	299½	1,837	397½	1,480	253½	1,170
Whiteside	787½	7,512½	541½	4,860	1,546½	138
Henry	8,725	837½	2,140	736½	262½	114
Bureau	6,045½	1,395½	3,913½	1,332	345	153
Stark	727½	52½	2,839½	33	36	10½
Total	16,585	11,635	9,832	8,441½	2,443½	1,585½

40th District

Counties	Democratic			Republican		
	Joseph Fennessey	Joseph P. Stremlau	Albert G. Dordan	Carl T. Hunsicker	Carl W. Soderstrom	Clayton C. Harbeck
LaSalle	8,177½	4,575½	1,825½	3,151	9,976½	10,528
Putnam	446	505	95	340	1,092	1,129
Marshall	1,032	1,134	505½	1,005	1,138½	577½
Livingston	1,589	1,082	1,021	16,194	956½	314½
Total	11,244½	7,296½	3,447	20,690	13,163½	12,549

41st District—Will County

Democratic		Republican	
Francis J. Loughran	23,096	William G. "Bill" Barr	13,059
John J. Houlihan	14,328	W. Robert Blair	12,051

42nd District

Counties	Democratic	
	Joe W. Russell	Clarence J. Hayden
Ford	2,319	586
Iroquois	1,795	817½
Kankakee	2,927	2,826½
Grundy	1,270½	949½
Will	907½	952½
Total	9,219	6,132

PRIMARY VOTE FOR REPRESENTATIVES IN THE GENERAL ASSEMBLY—ALL PARTIES—JUNE 14, 1966—Continued

42nd District

Counties	Republican					
	Thomas R. Houde	James R. Washburn	Ted R. Underwood	Ralph E. Knapp	Arthur G. "Art" Feller	Siets-d-Kamp
Ford	990	1,286	1,364½	879½	1,456½	94½
Iroquois	915	390	4,144½	4,488	3,322½	2,157½
Kankakee	12,147	804	2,408	864	1,271	443½
Grundy	453½	11,500½	1,059	781½	633	163½
Will	733	1,018½	328½	280½	208½	42
Total	15,238½	14,999	9,304½	7,293½	6,891½	2,901

43rd District—Peoria County

Democratic		Republican	
James D. Carrigan	7,150½	John C. Parkhurst	20,313
John E. (Jack) Cassidy, Jr.	6,925½	Robert G. Day	19,168½
Francis D. Nash	3,828	Julius Harrison	6,913½

44th District

Counties	Democratic		Republican				
	Paul E. Rink	Oral "Jake" Jacobs	Donald A. Henss	Pete Pappas	William R. Wendt	Hubert A. Dailey	Daniel J. Rafferty
Rock Island	9,287½	6,624	7,574½	4,835	3,780	2,178½	1,286½
Mercer	3,007	1,697	2,305½	3,502	758½	1,151	412
Total	12,294½	8,321	9,880	8,337	4,538½	3,329½	1,698½

45th District

Counties	Democratic		Republican		
	Dan Teefey	Leo F. O'Brien	Clarence E. Neff	Raymond E. (Ray) Anderson	Virgil Roberts
Henderson	1,035	735	3,335½	301	119½
Warren	1,522½	1,703½	6,744	2,062½	505½
Knox	1,211½	3,346½	9,001	11,742	1,575½
Hancock	2,656½	1,670½	4,270	980½	1,880½
McDonough	1,591½	924½	9,148½	2,553½	2,662
Schuyler	1,725	570	832½	355½	3,198
Brown	3,053½	943½	552	247½	474
Cass	3,474	2,505	1,152	678	546
Total	16,269½	12,398½	35,035½	18,920½	10,961

PRIMARY VOTE FOR REPRESENTATIVES IN THE GENERAL ASSEMBLY—ALL PARTIES—JUNE 14, 1966—Continued

46th District

Counties	Democratic					
	George L. Saal	James Von Boeckman	James Vaira	Richard N. Luft	Larry A. Johnson	Carl A. Thomas
Fulton	4,822½	858	4,734	709½	772	915
Tazewell	6,085	4,677	600½	2,208½	399½	879
Peoria	1,000½	588	369	102	1,375½	393
Total	11,908	6,123	5,703½	3,020	2,547	2,187

46th District

Counties	Republican			
	J. Norman Shade	Wilbur H. Lauterbach	John C. Kriegsman	Lester W. Stickle
Fulton	2,785½	2,682	1,126½	1,219
Tazewell	3,700	1,892	4,931	2,658
Peoria	1,365	2,452½	730½	486
Total	7,850½	7,026½	6,788	4,363

47th District

Counties	Democratic		Republican				
	J. W. "Bill" Scott	Herman L. Dammerman	Harber H. Hall	Edward Madigan	Dean McCully	J. William Meara	Paul L. Goddard
Woodford	1,947	541½	564	346½	6,010½	294	202½
McLean	5,565½	1,047½	10,834½	1,313	3,763½	11,050½	1,318½
Logan	1,599	4,803	2,259	8,356½	791	582½	402
DeWitt	1,972½	798	1,074	3,175	1,608½	654	327
Piatt	1,426½	679	1,078½	519	1,207½	198	201
Total	12,510½	7,869	15,810	13,710	13,381	12,779	2,451

48th District

Counties	Democratic		Republican		
	Leo Pfeffer	Paul Stone	Charles W. Clabaugh	Dr. Edwin E. Dale	Joe W. Somers
Champaign	9,335½	5,259½	12,095½	11,541	3,537½
Douglas	1,439	1,069½	2,887½	1,617½	510
Moultrie	1,293½	2,437½	1,827	1,081½	213
Total	12,068	8,766½	16,810	14,240	4,260½

PRIMARY VOTE FOR REPRESENTATIVES IN THE GENERAL ASSEMBLY—ALL PARTIES—JUNE 14, 1966—Continued

49th District

Counties	Democratic		Republican			
	Robert "Bob" Craig	Jack C. DeWitt	Charles M. (Chuck) Campbell	William D. (Bill) Cox	Edward H. Jenison	Sam H. Howard
Vermilion	12,843	5,809½	19,441	2,253½	3,808½	1,831
Edgar	4,047	4,077	987	1,474½	7,777½	578
Coles	6,615	2,936½	547½	11,474	1,606½	3,657
Total	23,505	12,823	20,975½	15,202	13,192½	6,066

50th District

Counties	Democratic			Republican	
	Carl H. Wittmond	Elmo "Mac" McClain	Henry D. Sullivan	H. B. Ihnen	Thomas C. Rose
Adams	2,250½	4,036½	669½	3,734	1,287½
Pike	5,914	1,946½	823½	2,490½	1,047½
Morgan	3,668½	1,900½	924	2,503½	6,524½
Scott	1,617	445½	201	1,585	939
Calhoun	1,656½	720½	393½	742	312
Greene	2,707	1,059½	632	1,042½	1,052½
Jersey	2,648½	905	761	898½	1,560
Total	20,462	11,014	4,404½	12,996	12,723

51st District

Counties	Democratic		Republican	
	Allen T. Lucas	William J. Frey	G. William Horsley	J. David Jones
Mason	3,154½	543	1,521	870
Menard	2,383½	664½	3,046½	1,126
Sangamon	34,873	14,335	27,200½	16,861
Total	40,411	15,542½	31,768	18,857

52nd District

Counties	Democratic				Republican		
	Rolland F. Tipsword	John W. Alsup	Paul H. Ferguson	Write-ins	George P. Johns	Webber Borchers	Lou Mason
Macon	5,140½	11,917	6,090	3	11,192½	4,470½	799½
Christian	16,347	1,950	2,617½	----------	2,450½	835	873½
Shelby	4,526½	1,431	1,543	----------	1,576½	595	655½
Total	26,014	15,298	10,250½	3	15,219½	5,900½	2,328½

PRIMARY VOTE FOR REPRESENTATIVES IN THE GENERAL ASSEMBLY—ALL PARTIES—JUNE 14, 1966—Continued

53rd District

Counties	Democratic					
	Charles Ed Schaefer	Sam M. Vadalabene	Ed Schaefer	Rev. Walter Mehl	William (Bill) Newby, Jr.	Eldon C. (Twirp) Williams, Jr.
Macoupin	8,131½	3,675	5,361½	1,791½	954	562½
Montgomery	6,612	1,240	1,213½	904	353	194
Bond	1,371½	651½	330	655	306	108½
Clinton	1,871	1,164½	547	536½	188½	76½
Madison	2,941½	5,672½	958½	3,178½	700½	1,280½
Total	20,927½	12,403½	8,410½	7,065½	2,502	2,222

53rd District

Counties	Republican						
	Ben C. Harpstrite	Orval W. Hittmeier	Don Jones	Norman E. Hulcher	Kenneth A. Kloos	Judy M. Wheeler	Charles Zueck, Jr.
Macoupin	441	2,224½	1,239	3,028	453	1,416	215½
Montgomery	317½	2,799	2,748	757½	40	336	861½
Bond	1,069	548½	1,321½	1,399½	367	263	200
Clinton	4,598	238	335½	88½	219	109½	55½
Madison	2,107½	903	981	373½	2,832½	627½	193½
Total	8,533	6,713	6,625	5,647	3,911½	2,752	1,526

54th District

Counties	Democratic		Republican	
	Miles E. Mills	Dr. William A. Moore, M.D.	John W. Lewis, Jr.	Garrel Burgoon
Cumberland	1,675½	1,171½	1,611	282
Clark	2,132	2,331	5,359	713
Fayette	3,134	1,115½	2,889	1,010½
Effingham	7,575	1,128	3,192	906
Jasper	2,275½	2,200½	856½	731½
Crawford	1,417½	1,476½	5,374	1,528½
Clay	2,074½	1,707	2,080½	1,795½
Richland	737½	2,003½	1,509½	2,231½
Lawrence	1,212	1,455½	1,087½	4,151½
Edwards	538½	700½	2,115	2,601
Wabash	1,588	1,731	2,024½	3,314
Total	24,360	17,020½	28,098½	19,265

55th District—Madison County

Democratic		Republican	
Lloyd "Curly" Harris	27,578½	Ralph T. Smith	8,290
Leland J. Kennedy	22,493	David Daniel Struharik	1,080
Sam Paul Drenovac	7,604½		

PRIMARY VOTE FOR REPRESENTATIVES IN THE GENERAL ASSEMBLY—ALL PARTIES—JUNE 14, 1966—Continued

56th District—St. Clair County

Democratic		Republican	
Kenneth Hall	20,121½	Ed Lehman	6,029½
James G. "Bud" Krause	16,835½	Levi Moore	4,581½
Howard F. Langford	5,178½		
Edward N. Musser	1,391½		

57th District

Counties	Democratic			Republican		
	James D. Holloway	Leo B. Ober-nuefemann	Phillip R. Taylor	Dr. Norbert G. Springer	William J. "Bill" Cunningham	Alfred N. Young
Monroe	1,329	663	379	751½	1,018½	628
Randolph	10,312½	1,235	956½	7,190	2,746	714½
Perry	3,913½	1,785	786½	1,132½	6,295½	524
Washington	1,943	906	371½	3,909	1,822	419½
St. Clair	4,706½	7,913½	1,279	957	2,019½	2,205
Total	22,204½	12,502½	3,772½	13,940	13,901½	4,491

58th District

Counties	Democratic				
	Bert Baker	Harold D. Stedelin	Robert V. Walsh	Roy Taylor	Wayne R. Samuels
Marion	257	13,729½	494	654½	256½
Jefferson	1,795	1,194½	496½	6,685	450
Franklin	14,835½	502½	832½	1,191	5,323½
Wayne	354	840	3,029½	1,091	247
Hamilton	1,463½	600	957½	1,794	124
Saline	3,002	946	4,172	1,272	868
White	484½	408	6,231	1,219½	202½
Total	22,191½	18,220½	16,213	13,907	7,471½

58th District

Counties	Republican		
	Ben C. Blades	James E. Eatherly	Harold Eugene Odle
Marion	3,252	1,291½	844½
Jefferson	2,805	703	1,492
Franklin	1,393½	2,079½	5,602½
Wayne	7,990	578½	369½
Hamilton	1,586½	912	926½
Saline	1,026	7,256	1,031
White	1,857	774	291
Total	19,910	13,594½	10,557

PRIMARY VOTE FOR REPRESENTATIVES IN THE GENERAL ASSEMBLY—ALL PARTIES—JUNE 14, 1966—Concluded

59th District

Counties	Democratic				Republican		
	Clyde L. Choate	Omer Sanders	Wm. Raymond Montgomery	Howard D. Howell	C. L. McCormick	Gale Williams	Joseph (Joe) Cruse
Jackson	7,382½	683½	1,168½	715½	912	4,275½	1,767
Williamson	7,190½	6,467	5,110	2,080½	4,356	1,825	2,034
Gallatin	2,558	1,252	390	983	1,249½	336	316½
Union	8,196	697½	795½	718½	910½	1,460	378
Johnson	1,253½	314½	562	93	4,619½	709½	379½
Pope	871½	350	41	53½	2,013	236	88
Hardin	1,371½	578	97½	295½	1,489	207	327½
Alexander	3,334½	220½	187½	153½	1,137	1,531	271
Pulaski	3,333½	248	503½	171½	893	1,477½	131
Massac	1,432½	1,139	489	513½	4,378	1,135½	570½
Total	36,924	11,950	9,344½	5,778	21,957½	13,193	6,263

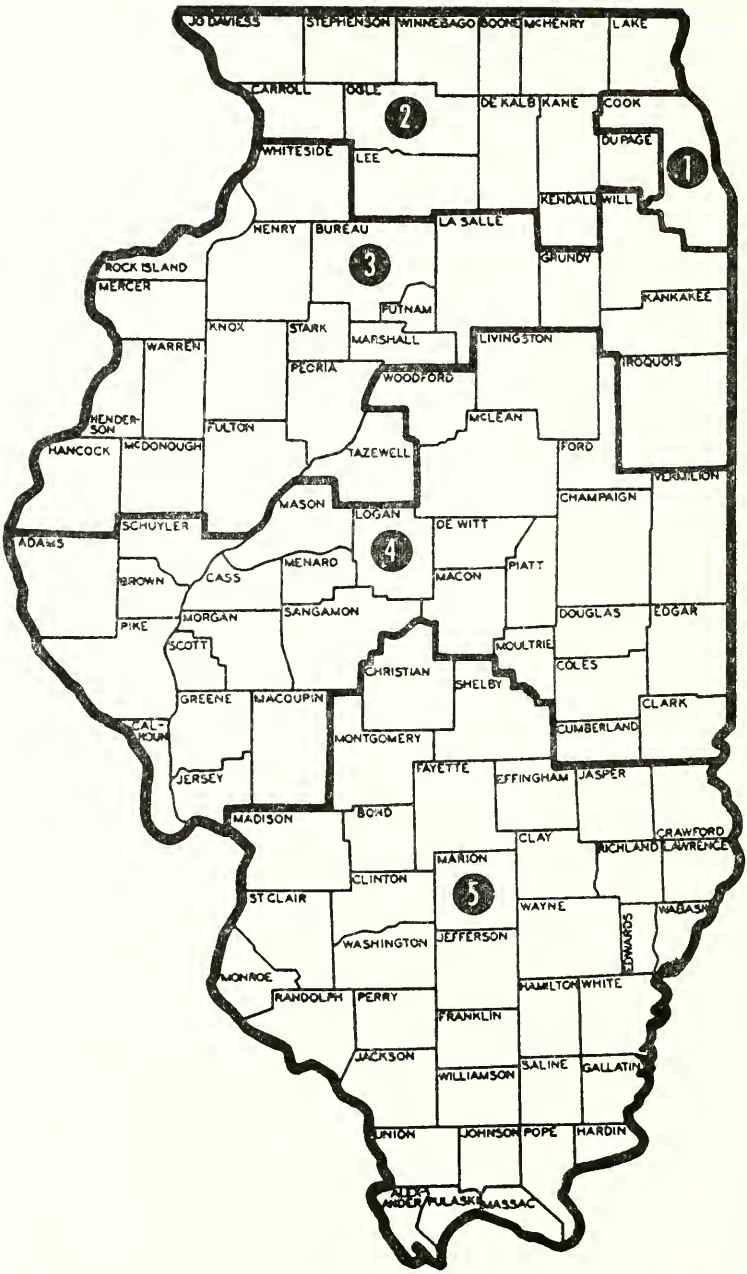

Judicial Districts for Supreme Court Justices, Appellate Court Justices and Clerks

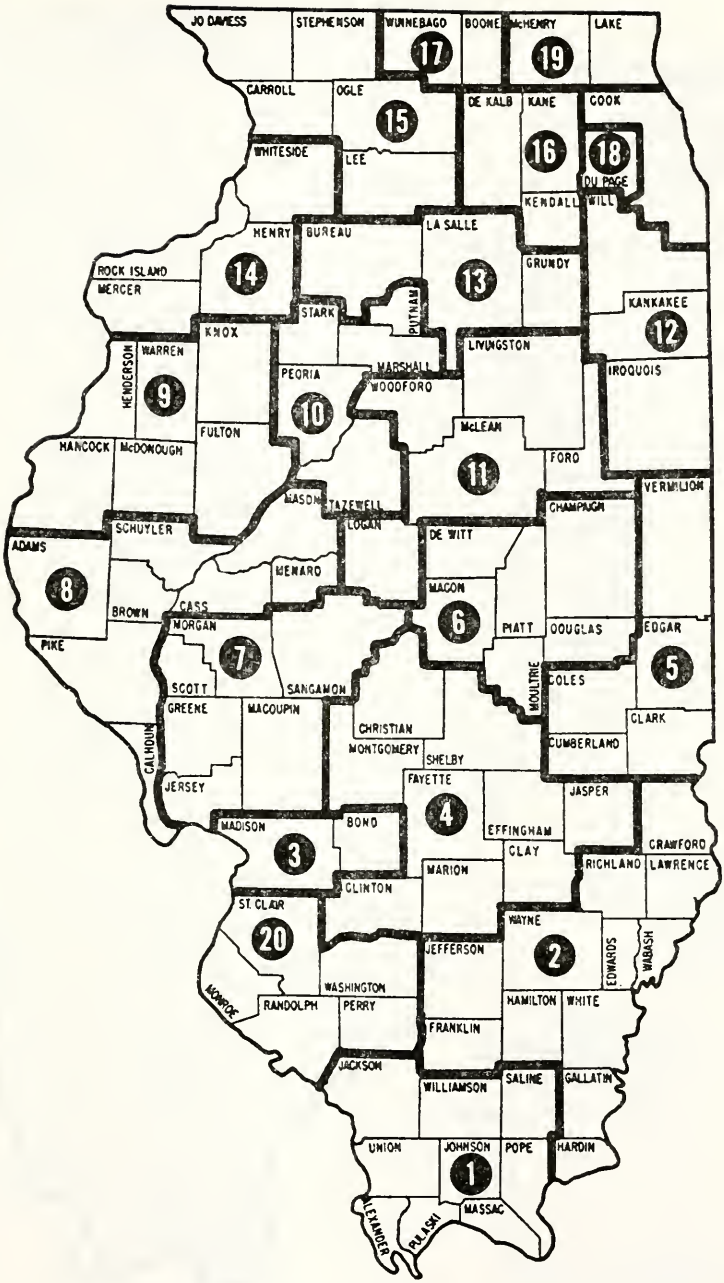

Judicial Circuits for Circuit Court Judges, Associate Judges of the Circuit Court

DOWNSTATE CONGRESSIONAL DISTRICTS

1965 PROVISIONAL REAPPORTIONMENT

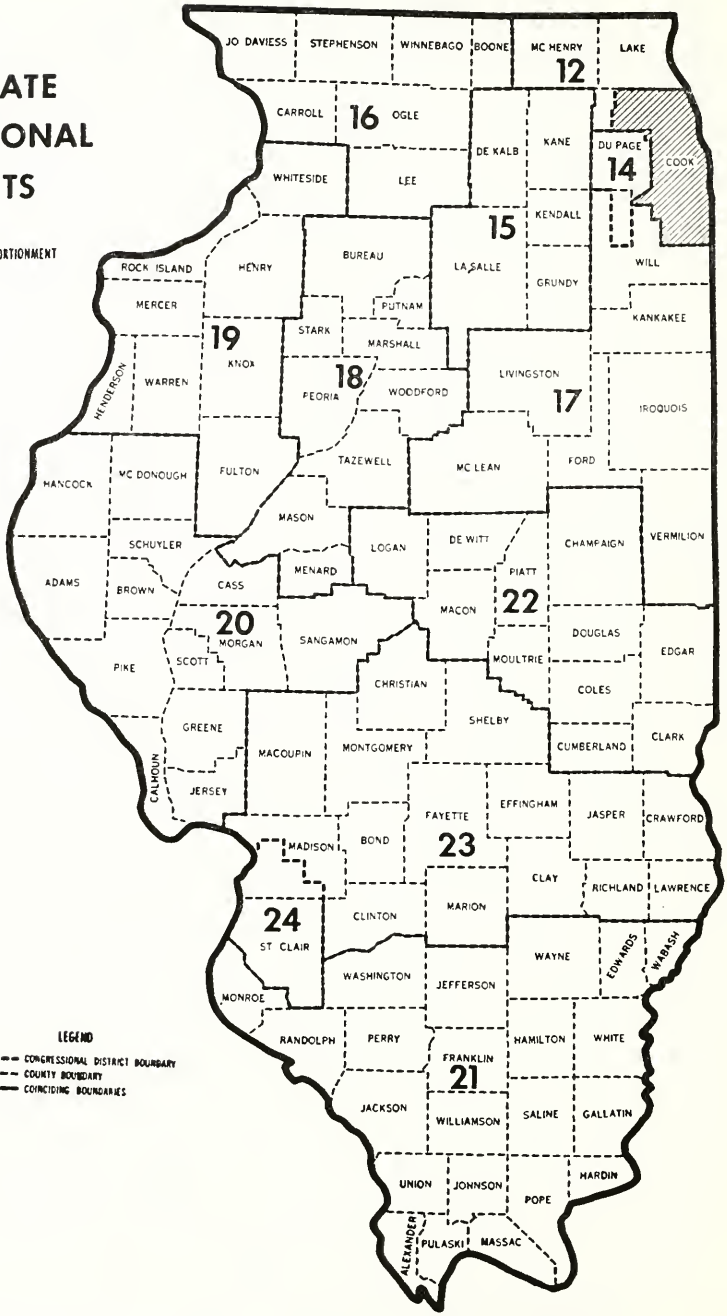

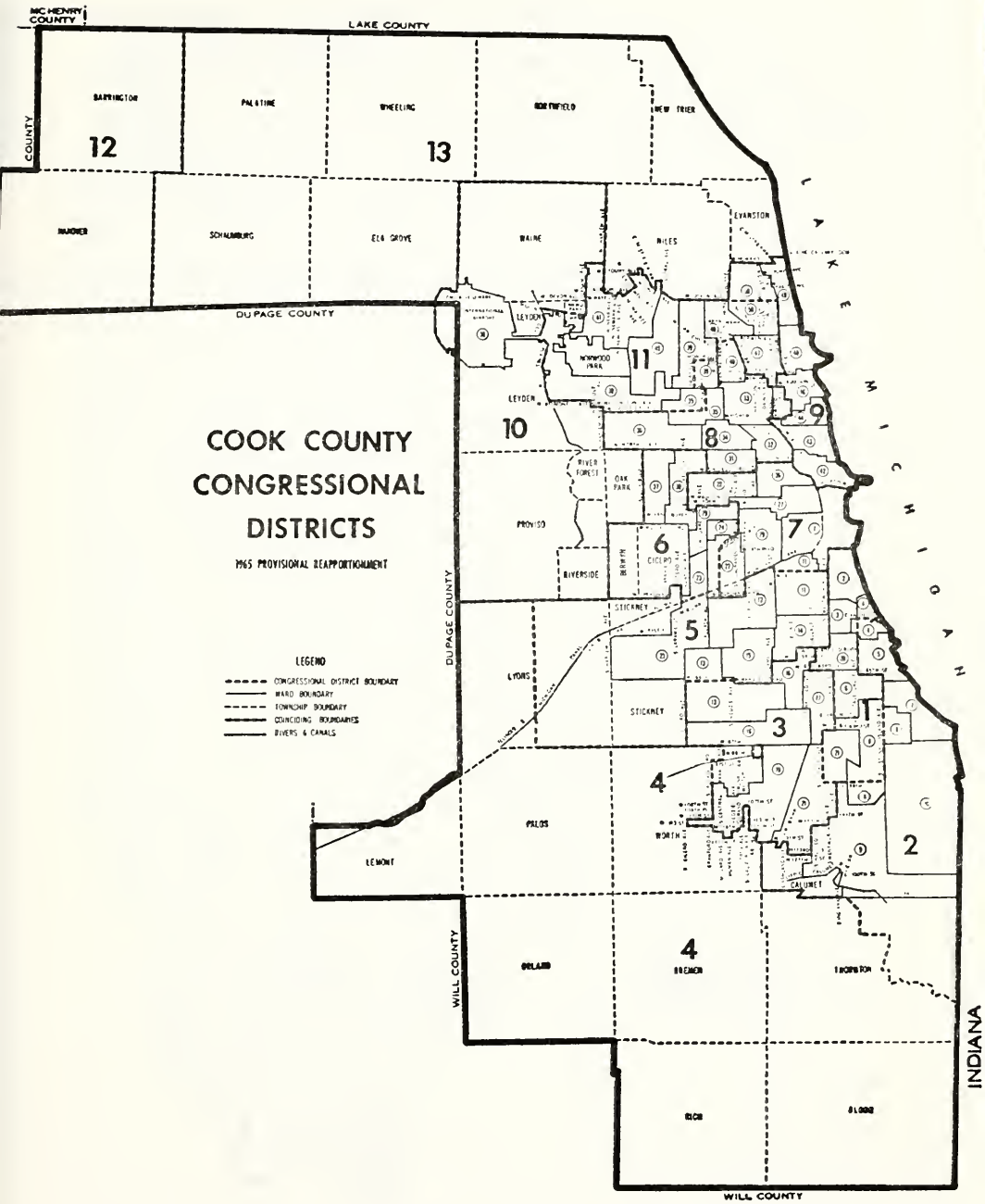
COOK COUNTY
CONGRESSIONAL
DISTRICTS
1965 PROVISIONAL REAPPORTIONMENT
LEGEND
CONGRESSIONAL DISTRICT BOUNDARY
WARD BOUNDARY
TOWNSHIP BOUNDARY
COINCIDING BOUNDARIES
RIVERS & CANALS
MC HENRY COUNTY
LAKE COUNTY
DU PAGE COUNTY
WILL COUNTY
INDIANA
LAKE MICHIGAN
BARRINGTON
PALATINE
WHEELING
NORTHFIELD
NEW TRIER
EVANSTON
HANOVER
SCHAUMBURG
ELK GROVE
WAINE
NILES
LEYDEN
NORWOOD PARK
RIVER FOREST
OAK PARK
PROVISO
RIVERSIDE
BERWYN
CICERO
STICKNEY
LYONS
PALOS
LEMONT
WORTH
CALUMET
ORLAND
BREMEN
THORNTON
RICH
BLOOM
12
13
11
10
9
8
7
6
5
4
3
2
4

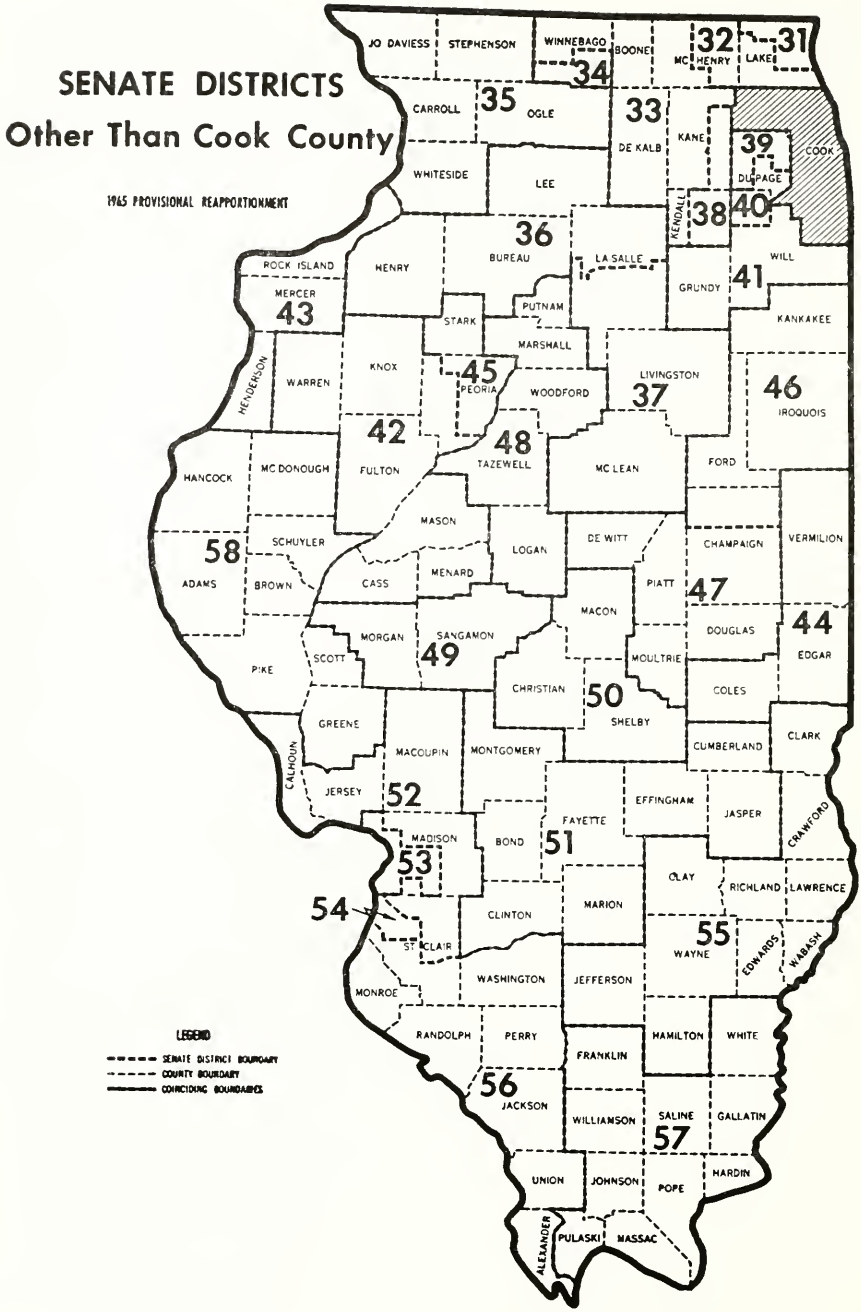
SENATE DISTRICTS
Other Than Cook County
1965 PROVISIONAL REAPPORTIONMENT
JO DAVIESS
STEPHENSON
WINNEBAGO
BOONE
MC HENRY
LAKE
COOK
CARROLL
OGLE
DE KALB
KANE
DU PAGE
KENDALL
WHITESIDE
LEE
ROCK ISLAND
HENRY
BUREAU
LA SALLE
GRUNDY
WILL
KANKAKEE
MERCER
STARK
PUTNAM
MARSHALL
HENDERSON
WARREN
KNOX
PEORIA
WOODFORD
LIVINGSTON
IROQUOIS
HANCOCK
MC DONOUGH
FULTON
TAZEWELL
MC LEAN
FORD
MASON
SCHUYLER
LOGAN
DE WITT
CHAMPAIGN
VERMILION
ADAMS
BROWN
CASS
MENARD
PIATT
MACON
DOUGLAS
EDGAR
MORGAN
SANGAMON
SCOTT
PIKE
MOULTRIE
CHRISTIAN
SHELBY
COLES
GREENE
MACOUPIN
MONTGOMERY
CUMBERLAND
CLARK
CALHOUN
JERSEY
EFFINGHAM
JASPER
CRAWFORD
MADISON
BOND
FAYETTE
CLAY
RICHLAND
LAWRENCE
CLINTON
MARION
ST. CLAIR
WAYNE
EDWARDS
WABASH
MONROE
WASHINGTON
JEFFERSON
RANDOLPH
PERRY
FRANKLIN
HAMILTON
WHITE
JACKSON
WILLIAMSON
SALINE
GALLATIN
UNION
JOHNSON
POPE
HARDIN
ALEXANDER
PULASKI
MASSAC
31
32
33
34
35
36
38
39
40
41
42
43
44
45
46
47
48
49
50
51
52
53
54
55
56
57
58
LEGEND
SENATE DISTRICT BOUNDARY
COUNTY BOUNDARY
COINCIDING BOUNDARIES

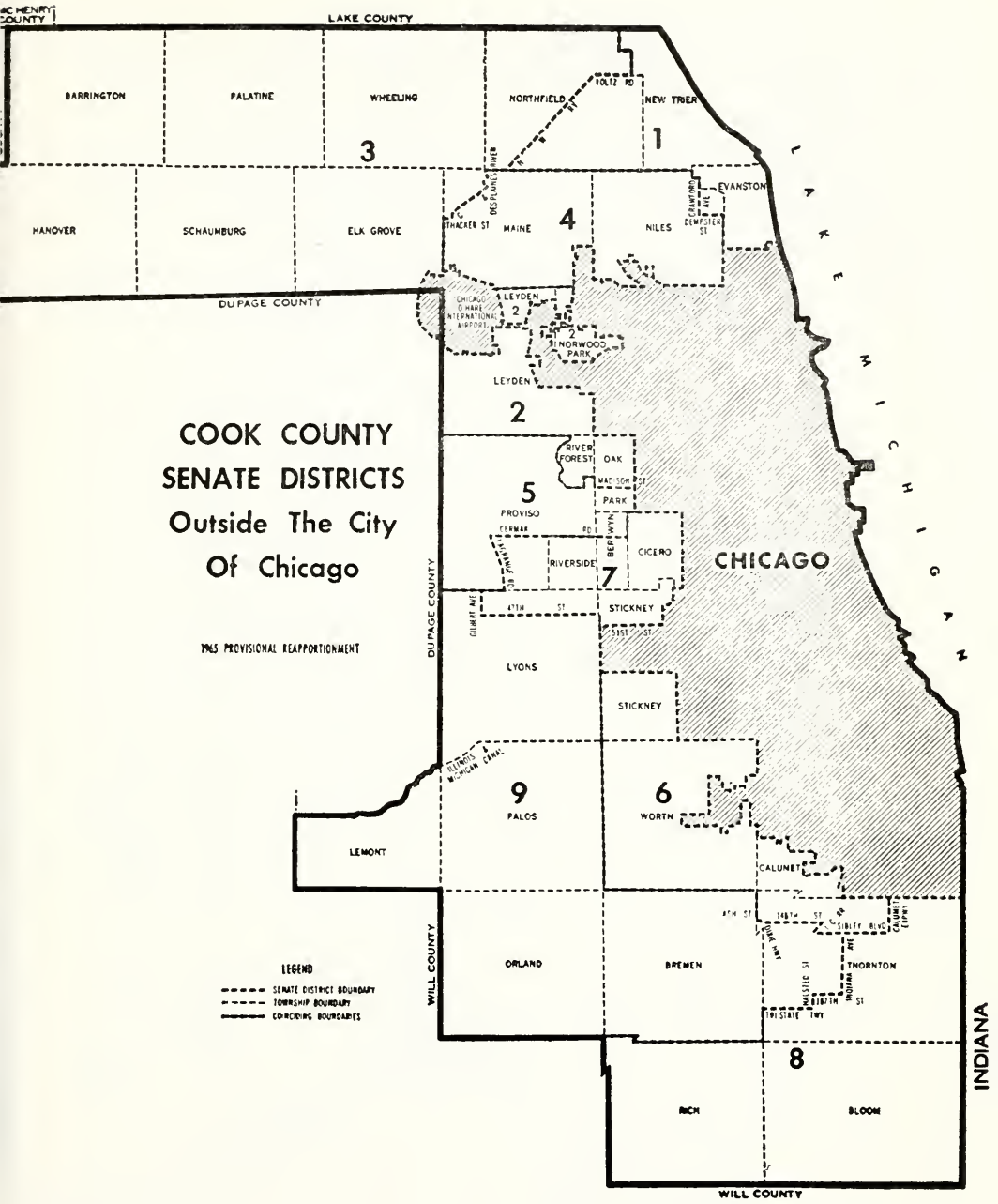
COOK COUNTY
SENATE DISTRICTS
Outside The City
Of Chicago
1965 PROVISIONAL REAPPORTIONMENT
LAKE COUNTY
DUPAGE COUNTY
WILL COUNTY
INDIANA
LAKE MICHIGAN
CHICAGO
BARRINGTON
PALATINE
WHEELING
NORTHFIELD
NEW TRIER
HANOVER
SCHAUMBURG
ELK GROVE
MAINE
NILES
EVANSTON
LEYDEN
NORWOOD PARK
RIVER FOREST
OAK PARK
PROVISO
RIVERSIDE
BERWYN
CICERO
STICKNEY
LYONS
PALOS
WORTH
LEMONT
CALUMET
ORLAND
BREMEN
THORNTON
RICH
BLOOM
1
2
3
4
5
6
7
8
9
LEGEND
SENATE DISTRICT BOUNDARY
TOWNSHIP BOUNDARY
COINCIDING BOUNDARIES

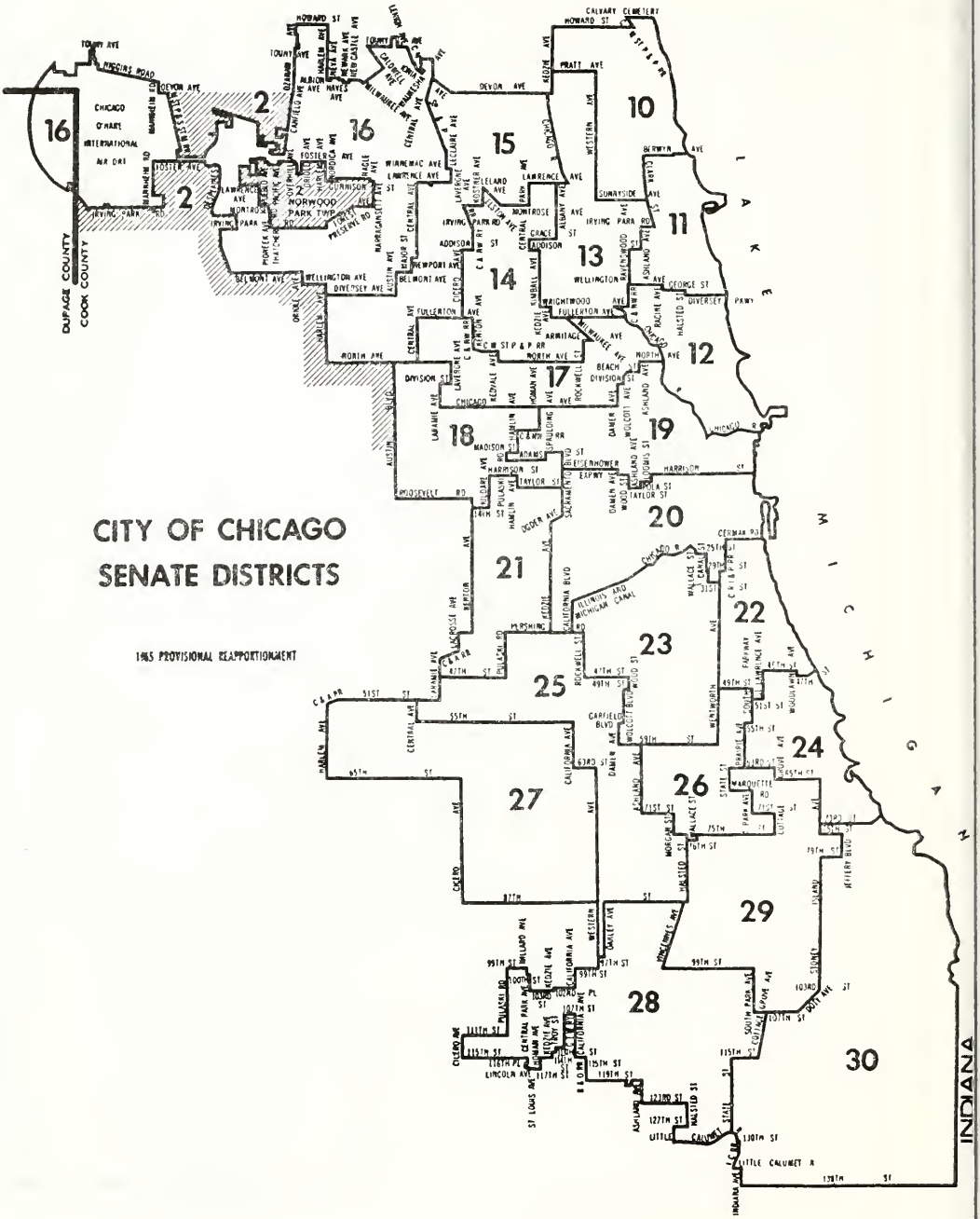
CITY OF CHICAGO
SENATE DISTRICTS
1965 PROVISIONAL REAPPORTIONMENT
LAKE MICHIGAN
INDIANA
DUPAGE COUNTY
COOK COUNTY
CHICAGO O'HARE INTERNATIONAL AIR PORT
NORWOOD PARK TWP
CALVARY CEMETERY
16
2
2
2
16
15
10
11
13
14
12
17
18
19
20
21
22
23
25
24
26
27
29
28
30

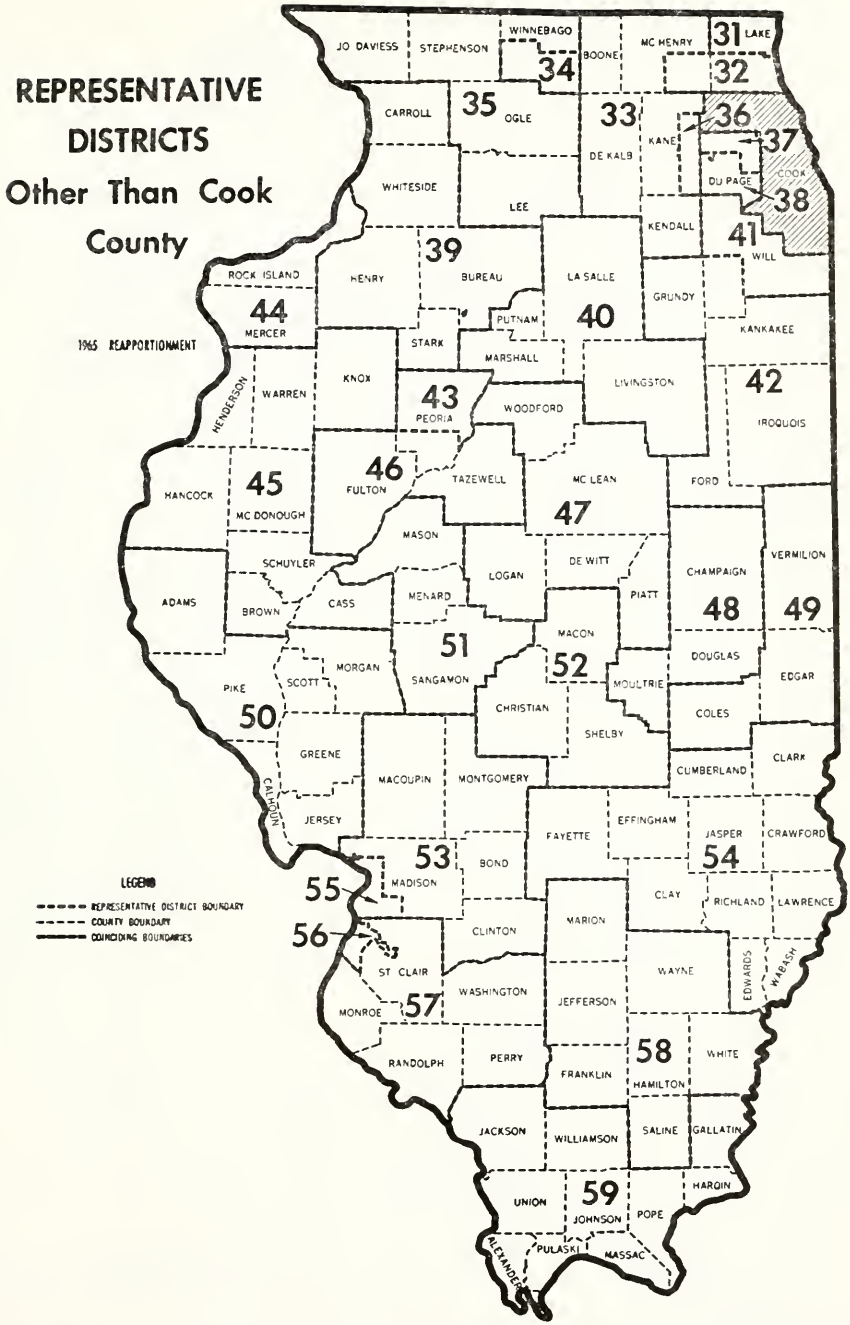
REPRESENTATIVE DISTRICTS
Other Than Cook County
1965 REAPPORTIONMENT
LEGEND
REPRESENTATIVE DISTRICT BOUNDARY
COUNTY BOUNDARY
COINCIDING BOUNDARIES
JO DAVIESS
STEPHENSON
WINNEBAGO
BOONE
MC HENRY
LAKE
CARROLL
OGLE
DE KALB
KANE
DU PAGE
COOK
WHITESIDE
LEE
KENDALL
WILL
ROCK ISLAND
HENRY
BUREAU
LA SALLE
GRUNDY
KANKAKEE
MERCER
PUTNAM
STARK
MARSHALL
LIVINGSTON
HENDERSON
WARREN
KNOX
PEORIA
WOODFORD
IROQUOIS
HANCOCK
MC DONOUGH
FULTON
TAZEWELL
MC LEAN
FORD
MASON
SCHUYLER
LOGAN
DE WITT
CHAMPAIGN
VERMILION
ADAMS
BROWN
CASS
MENARD
PIATT
MACON
DOUGLAS
EDGAR
PIKE
SCOTT
MORGAN
SANGAMON
MOULTRIE
CHRISTIAN
COLES
SHELBY
GREENE
CALHOUN
MACOUPIN
MONTGOMERY
CUMBERLAND
CLARK
JERSEY
FAYETTE
EFFINGHAM
JASPER
CRAWFORD
BOND
MADISON
CLAY
RICHLAND
LAWRENCE
MARION
CLINTON
ST CLAIR
WASHINGTON
WAYNE
EDWARDS
WABASH
MONROE
JEFFERSON
RANDOLPH
PERRY
FRANKLIN
HAMILTON
WHITE
JACKSON
WILLIAMSON
SALINE
GALLATIN
UNION
JOHNSON
POPE
HARDIN
ALEXANDER
PULASKI
MASSAC
31
32
33
34
35
36
37
38
39
40
41
42
43
44
45
46
47
48
49
50
51
52
53
54
55
56
57
58
59

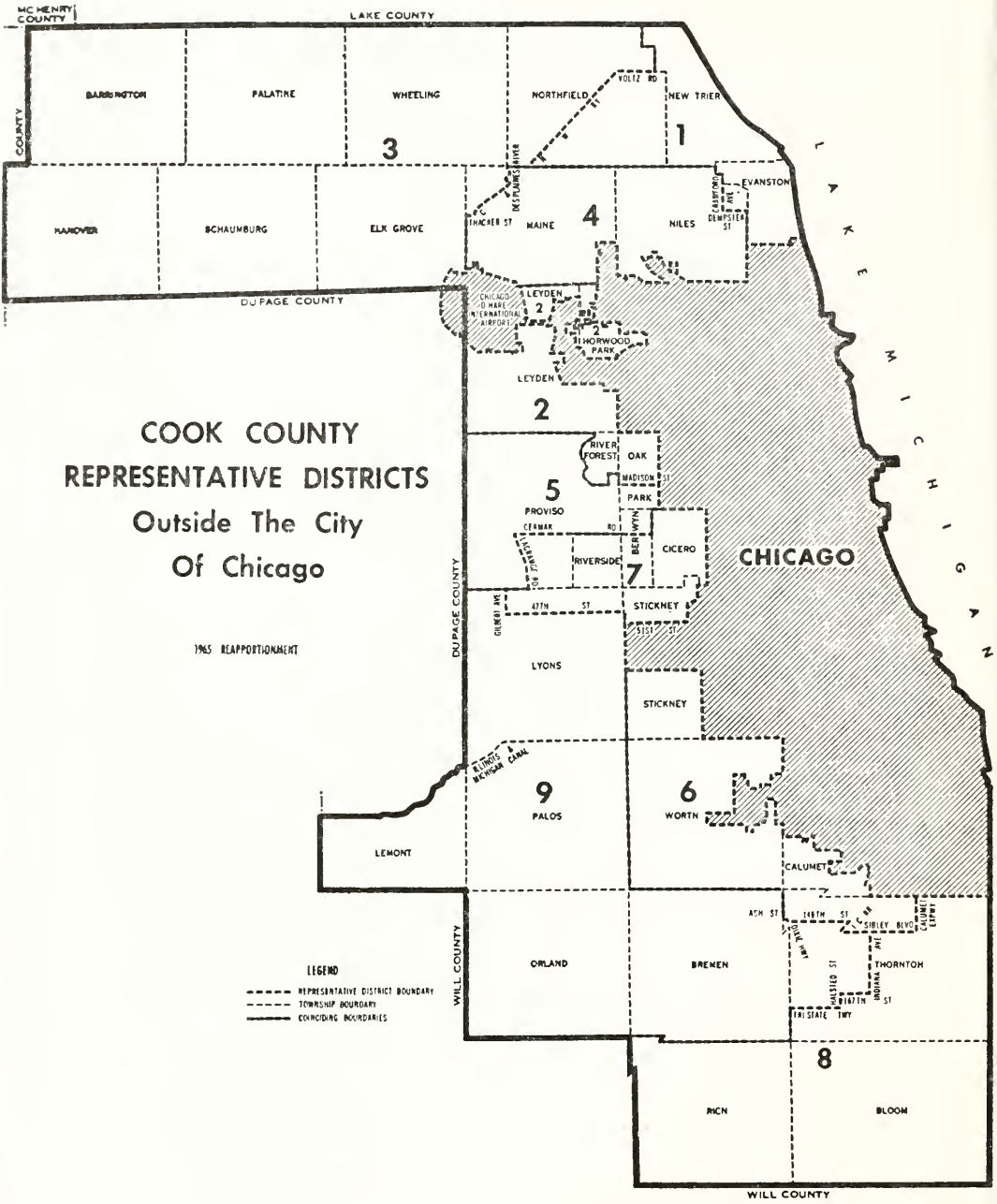
COOK COUNTY
REPRESENTATIVE DISTRICTS
Outside The City
Of Chicago
1965 REAPPORTIONMENT
MC HENRY COUNTY
LAKE COUNTY
DU PAGE COUNTY
WILL COUNTY
LAKE MICHIGAN
CHICAGO
BARRINGTON
PALATINE
WHEELING
NORTHFIELD
NEW TRIER
HANOVER
SCHAUMBURG
ELK GROVE
MAINE
NILES
EVANSTON
LEYDEN
FOREST PARK
RIVER FOREST
OAK PARK
PROVISO
CICERO
RIVERSIDE
STICKNEY
LYONS
PALOS
WORTH
LEMONT
CALUMET
ORLAND
BREMEN
THORNTON
RICH
BLOOM
ILLINOIS MICHIGAN CANAL
LEGEND
REPRESENTATIVE DISTRICT BOUNDARY
TOWNSHIP BOUNDARY
COINCIDING BOUNDARIES

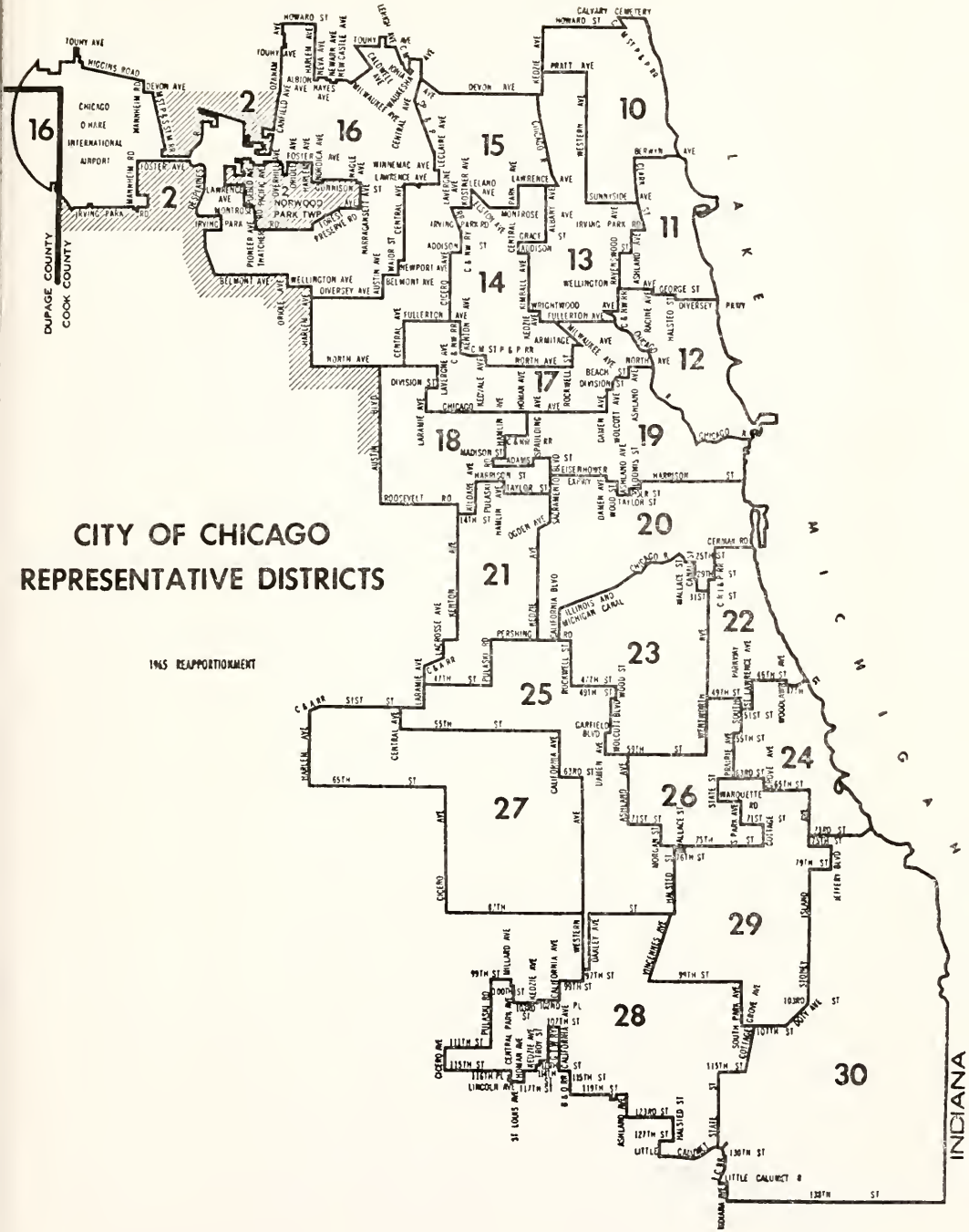
CITY OF CHICAGO
REPRESENTATIVE DISTRICTS
1965 REAPPORTIONMENT
CHICAGO O'HARE INTERNATIONAL AIRPORT
DUPAGE COUNTY
COOK COUNTY
LAKE MICHIGAN
INDIANA
NORWOOD PARK TWP
ILLINOIS AND MICHIGAN CANAL
16
2
2
16
15
10
11
13
14
12
17
18
19
20
21
22
23
25
24
26
27
29
28
30

*881-2/2/81-PAM
5-85
CC


ILLINOIS
Land of Lincoln